

**FRANKLIN COUNTY BOARD OF COUNTY COMMISSIONERS
REGULAR MEETING
COURTHOUSE ANNEX – COMMISSION MEETING ROOM
MAY 16, 2017
9:00 AM
AGENDA**

The Board of County Commissioners asks that all cell phones are turned off or placed on silent (vibrate) mode. If you would like to comment on any matter, when recognized by the Chairman, state your name, sign the speaker log, and please adhere to the 3-minute time limit. If you plan on distributing any handouts (information) to the Commission, please provide a copy to the Clerk for the official records.

- 9:00 AM Call to Order
Prayer and Pledge
Approval of Minutes
Payment of County Bills**
- 9:05 AM Rick Watson – Tax Collector – Update**
- 9:10 AM Department Directors Report**
Howard Nabors – Superintendent of Public Works
Fonda Davis – Solid Waste Director
Pam Brownell – Emergency Management Director
Erik Lovestrand – Extension Office Director
Lisa Lance – Library Director
- 9:45 AM Curt Blair – TDC – Report**
- 10:00 AM Mike Cooper – Weems – Report**
- 10:15 AM Rick Moore – Senior Center (Carrabelle) – Discussion**
- 10:30 AM Michael Morón – Board of Adjustment – Report**
- 10:45 AM Michael Morón – Planning & Zoning – Report**
- 11:00 AM Marcia M. Johnson – Clerk of Courts – Report**
- 11:15 AM Alan Pierce – RESTORE Coordinator – Report**
- 11:30 AM Michael Morón – County Coordinator – Report**
- 12:00 PM Michael Shuler – County Attorney – Report**
- 12:15 PM Commissioners & Public Comments**
- 12:30 PM Adjourn**

May 16, 2017
Franklin County Road Department
Detail of Work Performed and Material Hauled by District
Detail from 4/27/2017 - 5/10/2017

District 1

Work Performed:

<u>Date</u>	<u>Road</u>
Removed Septic Tank	5/2/2017 W 3rd Street
Box drag	5/2/2017 W Pine Avenue
Box drag	5/2/2017 E Pine Avenue
Box drag	5/2/2017 W Sawyer Street
Box drag	5/2/2017 E Sawyer Street
Box drag	5/2/2017 W 8th Street
Cut grass along shoulders of road on county right of way, Weed Eat & Cut Grass around signs & Culverts, Litter Pickup	5/3/2017 South Bay Shore Drive
Box drag	5/8/2017 Bledsoe Street
Box drag	5/8/2017 Randolph Street
Box drag	5/8/2017 Land Street
Box drag	5/8/2017 Patton Street
Box drag	5/8/2017 Howell Street
Box drag	5/8/2017 W Bay Shore Drive
Box drag	5/8/2017 Quinn Street
Box drag	5/8/2017 Palmer Street
Box drag	5/8/2017 Wing Street
Box drag	5/8/2017 Cook Street
Box drag	5/8/2017 McCloud Street
Box drag	5/8/2017 Gibson Street
Box drag	5/8/2017 W Pine Avenue
Box drag	5/8/2017 Gander Street
Box drag	5/8/2017 Marks Street
Box drag	5/8/2017 W 9th Street
Box drag	5/8/2017 Porter Street
Box drag	5/8/2017 E Sawyer Street
Box drag	5/8/2017 Brown Street
Box drag	5/8/2017 Bradford Street
Box drag	5/8/2017 N Sawyer Street
Box drag	5/8/2017 Nedley Street
Box drag	5/8/2017 Akel Street
Box drag	5/8/2017 E 11th Street
Sign Maintenance	5/8/2017 Chili Blvd
Weed Eat & Cut Grass around signs & Culverts, Cut grass along shoulders of road on county right of way, Litter Pickup	5/8/2017 South Bay Shore Drive
Cut grass along shoulders of road on county right of way, Weed Eat & Cut Grass around signs & Culverts, Litter Pickup	5/8/2017 South Bay Shore Drive
Travel	5/8/2017 E 4th Street
Box drag	5/8/2017 E 4th Street
Box drag	5/8/2017 E 2nd Street
Box drag	5/8/2017 Gunn Street
Box drag	5/8/2017 E Pine Avenue
Box drag	5/8/2017 E 7th Street
Box drag	5/8/2017 W 6th Street
Box drag	5/8/2017 E 10th Street

District 1**Work Performed:**

<u>Work Performed:</u>	<u>Date</u>	<u>Road</u>
Box drag	5/8/2017	W 4th Street
Box drag	5/8/2017	Brinkley Street
Box drag	5/8/2017	Baine Street
Box drag	5/8/2017	E Bay Shore Drive
Box drag	5/8/2017	W 3rd Street
Box drag	5/8/2017	W 4th Street
Box drag	5/8/2017	W 12th Street
Box drag	5/8/2017	E 8th Street
Box drag	5/8/2017	W 8th Street
Box drag	5/8/2017	W Sawyer Street
Box drag	5/8/2017	W 5th Street
Box drag	5/8/2017	E 9th Street
Box drag	5/8/2017	E 6th Street
Weed Eat & Cut Grass around signs & Culverts, Cut grass along shoulders of road on county right of way, Litter Pickup	5/9/2017	Old Ferry Dock Road
Cut grass along shoulders of road on county right of way, Weed Eat & Cut Grass around signs & Culverts	5/9/2017	Elm Court
Cut grass along shoulders of road on county right of way, Weed Eat & Cut Grass around signs & Culverts, Litter Pickup	5/9/2017	Old Ferry Dock Road
Sign Maintenance	5/9/2017	Bay Street
Sign Maintenance	5/9/2017	W Bay Shore Drive
Weed Eat & Cut Grass around signs & Culverts	5/9/2017	Elm Court
Cut grass along shoulders of road on county right of way, Weed Eat & Cut Grass around signs & Culverts, Litter Pickup	5/10/2017	Barber Street
Cut grass along shoulders of road on county right of way, Weed Eat & Cut Grass around signs & Culverts, Litter Pickup	5/10/2017	Avenue A

0**Material HAUL From:**

<u>Material HAUL From:</u>	<u>Date</u>	<u>Road</u>	<u>Cubic Yards</u>	<u>Tons</u>
Debris	5/8/2017	South Bay Shore Drive	1	0
Debris	TOTAL		1	0

Material HAUL To:

<u>Material HAUL To:</u>	<u>Date</u>	<u>Road</u>	<u>Cubic Yards</u>	<u>Tons</u>
Dirty 89 Lime Rock	5/2/2017	W Bay Shore Drive	36	0
Dirty 89 Lime Rock	5/2/2017	W 8th Street	18	0
Dirty 89 Lime Rock	TOTAL		54	0

District 2**Work Performed:**

<u>Work Performed:</u>	<u>Date</u>	<u>Road</u>
Cut grass along shoulders of road on county right of way, Weed Eat & Cut Grass around signs & Culverts, Litter Pickup	4/27/2017	Kendrick Road
Cut grass along shoulders of road on county right of way, Weed Eat & Cut Grass around signs & Culverts, Litter Pickup	4/27/2017	West Drive
Flagged	4/27/2017	Crooked River Road
Flagged	4/27/2017	Alligator Drive
Cut bushes back	4/27/2017	McIntyre Road
Cut grass along shoulders of road on county right of way, Weed Eat & Cut Grass around signs & Culverts, Litter Pickup	4/27/2017	Baywood Drive
Road Repair, Driveway repair	4/27/2017	Alligator Drive
Weed Eat & Cut Grass around signs & Culverts	4/27/2017	Baywood Drive
Weed Eat & Cut Grass around signs & Culverts	5/1/2017	Colorado Street
Cut grass along shoulders of road on county right of way	5/1/2017	CR67
Flagged	5/1/2017	Crooked River Road

District 2

Work Performed:

<u>Work Performed:</u>	<u>Date</u>	<u>Road</u>
Weed Eat & Cut Grass around signs & Culverts	5/1/2017	Kentucky Ave
Cut Trees down and removed, Cut bushes back	5/1/2017	McIntyre Road
Weed Eat & Cut Grass around signs & Culverts, Litter Pickup	5/1/2017	Apalachee Street
Travel	5/1/2017	CR67
Weed Eat & Cut Grass around signs & Culverts	5/1/2017	California Street
Weed Eat & Cut Grass around signs & Culverts	5/1/2017	Georgia Street
Cut grass along shoulders of road on county right of way, Weed Eat & Cut Grass around signs & Culverts	5/1/2017	Apalachee Street
Weed Eat & Cut Grass around signs & Culverts	5/1/2017	Alabama Street
Weed Eat & Cut Grass around signs & Culverts	5/1/2017	Delaware Street
Weed Eat & Cut Grass around signs & Culverts	5/1/2017	Carolina Street
Weed Eat & Cut Grass around signs & Culverts	5/1/2017	Arizona Street
Cut grass along shoulders of road on county right of way	5/2/2017	Hinton Street
Cut grass along shoulders of road on county right of way, Weed Eat & Cut Grass around signs & Culverts, Litter Pickup	5/2/2017	Connecticut Street
Cut grass along shoulders of road on county right of way	5/2/2017	Jeff Sanders Road
Cut grass along shoulders of road on county right of way, Weed Eat & Cut Grass around signs & Culverts, Litter Pickup	5/2/2017	Idaho Street
Cut grass along shoulders of road on county right of way, Weed Eat & Cut Grass around signs & Culverts, Litter Pickup	5/2/2017	Florida Street
Cut grass along shoulders of road on county right of way	5/2/2017	Lake Morality Road
Cut grass along shoulders of road on county right of way	5/2/2017	Florida Avenue
Cut grass along shoulders of road on county right of way, Weed Eat & Cut Grass around signs & Culverts, Litter Pickup	5/2/2017	Colorado Street
Cut grass along shoulders of road on county right of way, Weed Eat & Cut Grass around signs & Culverts, Litter Pickup	5/2/2017	Carolina Street
Cut grass along shoulders of road on county right of way	5/2/2017	Apalachee Street
Cut grass along shoulders of road on county right of way	5/2/2017	Franklin Street
Cut grass along shoulders of road on county right of way	5/2/2017	Putnal Street
Cut grass along shoulders of road on county right of way, Weed Eat & Cut Grass around signs & Culverts, Litter Pickup	5/2/2017	Delaware Street
Weed Eat & Cut Grass around signs & Culverts	5/2/2017	Idaho Street
Cut grass along shoulders of road on county right of way, Weed Eat & Cut Grass around signs & Culverts, Litter Pickup	5/2/2017	Oak Street
Weed Eat & Cut Grass around signs & Culverts	5/2/2017	Oak Street
Weed Eat & Cut Grass around signs & Culverts	5/2/2017	California Street
Weed Eat & Cut Grass around signs & Culverts	5/2/2017	Colorado Street
Weed Eat & Cut Grass around signs & Culverts	5/2/2017	Connecticut Street
Cut grass along shoulders of road on county right of way, Weed Eat & Cut Grass around signs & Culverts, Litter Pickup	5/2/2017	Kansas Street
Weed Eat & Cut Grass around signs & Culverts	5/2/2017	Florida Street
Travel	5/2/2017	Jeff Sanders Road
Weed Eat & Cut Grass around signs & Culverts	5/2/2017	Illinois Street
Weed Eat & Cut Grass around signs & Culverts	5/2/2017	Indiana Street
Cut grass along shoulders of road on county right of way, Weed Eat & Cut Grass around signs & Culverts, Litter Pickup	5/2/2017	Iowa Street
Weed Eat & Cut Grass around signs & Culverts	5/2/2017	Iowa Street
Weed Eat & Cut Grass around signs & Culverts	5/2/2017	Kansas Street
Cut grass along shoulders of road on county right of way, Weed Eat & Cut Grass around signs & Culverts, Litter Pickup	5/2/2017	Indiana Street
Cut grass along shoulders of road on county right of way, Weed Eat & Cut Grass around signs & Culverts, Litter Pickup	5/2/2017	Illinois Street
Cut grass along shoulders of road on county right of way, Weed Eat & Cut Grass around signs & Culverts	5/2/2017	Putnal Street

District 2

Work Performed:

<u>Date</u>	<u>Road</u>
Cut grass along shoulders of road on county right of way, Weed Eat & Cut Grass around signs & Culverts	5/2/2017 Hinton Street
Cut grass along shoulders of road on county right of way, Weed Eat & Cut Grass around signs & Culverts	5/2/2017 Apalachee Street
Weed Eat & Cut Grass around signs & Culverts	5/2/2017 Delaware Street
Travel	5/3/2017 Jeff Sanders Road
Box drag	5/3/2017 Duvall Road
Box drag	5/3/2017 McIntyre Road
Box drag	5/3/2017 Elder Street
Box drag	5/3/2017 Jeff Sanders Road
Cut Trees down and removed, Trim Trees, Cut bushes back	5/3/2017 3rd Street E
Sign Maintenance	5/3/2017 Alan Lane
Sign Maintenance	5/3/2017 Tom Roberts Road
Litter Pickup	5/3/2017 CR67
Litter Pickup	5/3/2017 Lake Morality Road
Litter Pickup	5/3/2017 Lake Morality Road
Pot hole Repair (Fill), Shoulder Work, Boom Truck Hole Repair	5/3/2017 Baywood Drive
Cut grass along shoulders of road on county right of way	5/4/2017 Palmetto Street
Cut grass along shoulders of road on county right of way	5/4/2017 Bluewater Beach Circle
Cut grass along shoulders of road on county right of way	5/4/2017 Elder Street
Cut dirt off shoulder of road	5/4/2017 CR67
Cut grass along shoulders of road on county right of way	5/4/2017 Oak Street
Cut Trees down and removed	5/4/2017 Rio Vista Drive
Cut grass along shoulders of road on county right of way	5/4/2017 Oleader Terrace
Cut Trees down and removed	5/4/2017 Rio Vista Drive
Cut Trees down and removed	5/4/2017 Mariner Circle
Cut grass along shoulders of road on county right of way	5/4/2017 Jubilee Street
Cut grass along shoulders of road on county right of way	5/4/2017 Infield Drive
Cut grass along shoulders of road on county right of way	5/4/2017 Spring Drive
Cut grass along shoulders of road on county right of way	5/4/2017 Carl King Avenue
Cut grass along shoulders of road on county right of way	5/4/2017 Alabama Street
Cut grass along shoulders of road on county right of way	5/4/2017 Apalachee Street
Cut grass along shoulders of road on county right of way, Weed Eat & Cut Grass around signs & Culverts	5/8/2017 Oak Street
Cut grass along shoulders of road on county right of way, Weed Eat & Cut Grass around signs & Culverts	5/8/2017 Hinton Street
Cut bushes back	5/8/2017 Crooked River Road
Weed Eat & Cut Grass around signs & Culverts	5/8/2017 Oak Street
Sign Maintenance	5/8/2017 CR 370
Weed Eat & Cut Grass around signs & Culverts	5/8/2017 Oak Street
Weed Eat & Cut Grass around signs & Culverts	5/8/2017 Heffernan Drive
Cut grass at Intersections	5/8/2017 Delaware Street
Boat Ramp Repair	5/8/2017 Jeff Sanders Road
Cut grass along shoulders of road on county right of way, Weed Eat & Cut Grass around signs & Culverts	5/8/2017 Parker Avenue
Weed Eat & Cut Grass around signs & Culverts	5/9/2017 Elder Street
Weed Eat & Cut Grass around signs & Culverts	5/9/2017 Newman Drive
Cut grass along shoulders of road on county right of way, Weed Eat & Cut Grass around signs & Culverts, Litter Pickup	5/9/2017 Heffernan Drive
Cut grass along shoulders of road on county right of way, Weed Eat & Cut Grass around signs & Culverts, Litter Pickup	5/9/2017 Newman Drive

District 2**Work Performed:**

<u>Work Performed:</u>	<u>Date</u>	<u>Road</u>
Cut grass along shoulders of road on county right of way, Weed Eat & Cut Grass around signs & Culverts, Litter Pickup	5/9/2017	Oak Street
Weed Eat & Cut Grass around signs & Culverts	5/9/2017	Lake Morality Road
Box drag	5/9/2017	Jeff Sanders Road
Weed Eat & Cut Grass around signs & Culverts	5/9/2017	Oak Street
Cut grass along shoulders of road on county right of way, Weed Eat & Cut Grass around signs & Culverts	5/9/2017	Spring Drive
Cut grass along shoulders of road on county right of way, Weed Eat & Cut Grass around signs & Culverts	5/9/2017	Newman Drive
Cut grass along shoulders of road on county right of way, Weed Eat & Cut Grass around signs & Culverts	5/9/2017	Carl King Avenue
Cut grass along shoulders of road on county right of way, Weed Eat & Cut Grass around signs & Culverts	5/9/2017	Parker Avenue
Cut grass along shoulders of road on county right of way, Weed Eat & Cut Grass around signs & Culverts	5/9/2017	Elder Street
Cut grass along shoulders of road on county right of way, Weed Eat & Cut Grass around signs & Culverts	5/9/2017	Oak Street
Weed Eat & Cut Grass around signs & Culverts	5/9/2017	Parker Avenue
Weed Eat & Cut Grass around signs & Culverts	5/9/2017	Carl King Avenue
Weed Eat & Cut Grass around signs & Culverts	5/9/2017	Spring Drive
Graded Road(s)	5/9/2017	Duvall Road
Box drag	5/10/2017	Crooked River Road
Weed Eat & Cut Grass around signs & Culverts	5/10/2017	Jeff Sanders Road
Weed Eat & Cut Grass around signs & Culverts, Litter Pickup	5/10/2017	Jeff Sanders Road
Weed Eat & Cut Grass around signs & Culverts	5/10/2017	Lake Morality Road
Shoulder Work	5/10/2017	Bald Point Road
Box drag	5/10/2017	CR 370
Flagged	5/10/2017	McIntyre Road
Box drag	5/10/2017	Alan Lane
Cut bushes back	5/10/2017	McIntyre Road

0**Material HAUL From:**

<u>Material HAUL From:</u>	<u>Date</u>	<u>Road</u>	<u>Cubic Yards</u>	<u>Tons</u>
Debris	4/27/2017	Baywood Drive	1	0
Debris	4/27/2017	Kendrick Road	1	0
Debris	4/27/2017	West Drive	1	0
Debris	5/1/2017	Kentucky Ave	0.200000003	0
Debris	5/1/2017	Arizona Street	0.200000003	0
Debris	5/1/2017	Alabama Street	0.200000003	0
Debris	5/1/2017	Carolina Street	0.200000003	0
Debris	5/1/2017	California Street	0.200000003	0
Debris	5/1/2017	Delaware Street	0.200000003	0
Debris	5/1/2017	Apalachee Street	0.200000003	0
Debris	5/2/2017	County Roads, Lanark	2	0
Debris	5/3/2017	Lake Morality Road	2	0
Debris	5/9/2017	Newman Drive	0.100000001	0
Debris	5/9/2017	Oak Street	0.100000001	0
Debris	5/9/2017	Heffernan Drive	0.100000001	0
Debris	5/10/2017	Jeff Sanders Road	3	0

Debris **TOTAL****11.700000003 0**

Trees	5/3/2017	3rd Street E	9	0
-------	----------	--------------	---	---

District 2

<u>Material HAUL From:</u>	<u>Date</u>	<u>Road</u>	<u>Cubic Yards</u>	<u>Tons</u>
Trees	TOTAL		9	0
<u>Material HAUL To:</u>	<u>Date</u>	<u>Road</u>	<u>Cubic Yards</u>	<u>Tons</u>
Black Dirt	4/27/2017	Pine Street	18	0
Black Dirt	5/3/2017	Kentucky Ave	9	0
Black Dirt	5/3/2017	Baywood Drive	36	0
Black Dirt	5/3/2017	Crooked River Road	18	0
Black Dirt	TOTAL		81	0
Dirty 89 Lime Rock	5/8/2017	Jeff Sanders Road	9	0
Dirty 89 Lime Rock	5/10/2017	Bald Point	9	0
Dirty 89 Lime Rock	TOTAL		18	0
Milled Asphalt	5/3/2017	Baywood Drive	9	0
Milled Asphalt	5/3/2017	Infeild Drive	27	0
Milled Asphalt	TOTAL		36	0

District 3

<u>Work Performed:</u>	<u>Date</u>	<u>Road</u>
Driveway repair, Litter Pickup	4/27/2017	14th Street
Cut grass along shoulders of road on county right of way, Weed Eat & Cut Grass around signs & Culverts, Litter Pickup	5/3/2017	Courthouse (Apalachicola)
Parking lot repair	5/3/2017	14th Street
Litter Pickup	5/9/2017	23rd Avenue
Cut grass along shoulders of road on county right of way, Weed Eat & Cut Grass around signs & Culverts	5/9/2017	Earl King Street
Litter Pickup	5/9/2017	21st Avenue
Litter Pickup	5/9/2017	20th Avenue
Litter Pickup	5/9/2017	Earl King Street
Litter Pickup	5/9/2017	Weems Memorial Hospital
		0

<u>Material HAUL To:</u>	<u>Date</u>	<u>Road</u>	<u>Cubic Yards</u>	<u>Tons</u>
#57 rock	4/27/2017	14th Street	9	0
#57 rock	5/3/2017	14th Street	9	0
#57 rock	TOTAL		18	0

District 4

<u>Work Performed:</u>	<u>Date</u>	<u>Road</u>
VMS Work, Cut Grass, Blowed Sidewalks, Cleaned ditches, Litter pickup	4/27/2017	US HWY 98 (Apalachicola, Smokey)
Cut grass along shoulders of road on county right of way, Weed Eat & Cut Grass around signs & Culverts	4/27/2017	Chapman Road
Cut grass along shoulders of road on county right of way, Weed Eat & Cut Grass around signs & Culverts	4/27/2017	Smith Road
Cut grass along shoulders of road on county right of way, Weed Eat & Cut Grass around signs & Culverts	4/27/2017	Bayshore Drive
Cut grass along shoulders of road on county right of way, Weed Eat & Cut Grass around signs & Culverts	4/27/2017	Marks Street
Cut grass along shoulders of road on county right of way, Weed Eat & Cut Grass around signs & Culverts	5/1/2017	Alan Drive
Cut grass along shoulders of road on county right of way, Weed Eat & Cut Grass around signs & Culverts	5/1/2017	Bayshore Drive
Cut grass along shoulders of road on county right of way, Weed Eat & Cut Grass around signs & Culverts	5/1/2017	Paradise Lane
other	5/1/2017	Emergency Management (Apalachicola)

District 4**Work Performed:**

<u>Work Performed:</u>	<u>Date</u>	<u>Road</u>
Weed Eat & Cut Grass around signs & Culverts, Litter Pickup	5/1/2017	Paradise Lane
Cut Trees down and removed, Trim Trees, Cut bushes back	5/3/2017	Bluff Road
Litter Pickup	5/3/2017	Pal Rivers Road
Litter Pickup	5/3/2017	26th Avenue
Cut Trees down and removed, Trim Trees, Cut bushes back	5/3/2017	Pal Rivers Road
Sign Maintenance	5/3/2017	Pine Log Road
Litter Pickup	5/8/2017	Tilton Road
Cut grass along shoulders of road on county right of way, Weed Eat & Cut Grass around signs & Culverts	5/8/2017	Pal Rivers Road
Litter Pickup	5/8/2017	Pal Rivers Road
Cut grass along shoulders of road on county right of way	5/8/2017	Pal Rivers Road
Litter Pickup	5/9/2017	Health Department (Apalachicola)
Cut grass along shoulders of road on county right of way, Weed Eat & Cut Grass around signs & Culverts	5/10/2017	Tilton Road
Cut grass along shoulders of road on county right of way, Weed Eat & Cut Grass around signs & Culverts	5/10/2017	Moses Road
Cut grass along shoulders of road on county right of way, Weed Eat & Cut Grass around signs & Culverts	5/10/2017	Teat Road
Cut grass along shoulders of road on county right of way	5/10/2017	CR30A
Cut grass along shoulders of road on county right of way	5/10/2017	Tilton Road
Cut grass along shoulders of road on county right of way	5/10/2017	Sas Road
Cut grass along shoulders of road on county right of way, Weed Eat & Cut Grass around signs & Culverts	5/10/2017	Health Department (Apalachicola)
Cut grass along shoulders of road on county right of way	5/10/2017	Moses Road
Cut grass along shoulders of road on county right of way	5/10/2017	Teat Road
Cut grass along shoulders of road on county right of way	5/10/2017	8 Mile

0**Material HAUL From:**

<u>Material HAUL From:</u>	<u>Date</u>	<u>Road</u>	<u>Cubic Yards</u>	<u>Tons</u>
Debris	5/1/2017	Paradise Lane	0.200000003	0
Debris	TOTAL		0.200000003	0
Trees	5/3/2017	Bluff Road	4	0
Trees	5/3/2017	Pal Rivers Road	4	0
Trees	TOTAL		8	0

District 5**Work Performed:**

<u>Work Performed:</u>	<u>Date</u>	<u>Road</u>
Weed Eat & Cut Grass around signs & Culverts, Cut grass along shoulders of road on county right of way, Litter Pickup	4/27/2017	Otterslide Road
Weed Eat & Cut Grass around signs & Culverts, Cut grass along shoulders of road on county right of way, Litter Pickup	4/27/2017	Ridge Road
Cut grass along shoulders of road on county right of way, Weed Eat & Cut Grass around signs & Culverts, Litter Pickup	5/1/2017	Waddell Road
Weed Eat & Cut Grass around signs & Culverts, Cut grass along shoulders of road on county right of way, Litter Pickup	5/1/2017	Ridge Road
Cut grass along shoulders of road on county right of way, Weed Eat & Cut Grass around signs & Culverts, Litter Pickup	5/2/2017	Maine Street
Weed Eat & Cut Grass around signs & Culverts, Cut grass along shoulders of road on county right of way, Litter Pickup	5/2/2017	Wilderness Road
Weed Eat & Cut Grass around signs & Culverts	5/2/2017	Maine Street
Weed Eat & Cut Grass around signs & Culverts, Cut grass along shoulders of road on county right of way, Litter Pickup	5/2/2017	Ridge Road
Weed Eat & Cut Grass around signs & Culverts, Cut grass along shoulders of road on county right of way, Litter Pickup	5/3/2017	Wilderness Road

District 5**Work Performed:**

	<u>Date</u>	<u>Road</u>
Rake Shoulders of Road, Shoulder Work	5/3/2017	Ridge Road
Cut Trees down and removed, Trim Trees, Cut bushes back	5/3/2017	Avenue K N
Beaver Dam - Take Out	5/4/2017	Lighthouse Road
Checked county roads for safety of traveling for public	5/4/2017	Scotts Road
Cemetery, Cut, Raked & Cleaned	5/4/2017	Eastpoint Cemetery
Checked county roads for safety of traveling for public	5/4/2017	Gardners Landing Road
Checked county roads for safety of traveling for public	5/4/2017	North Road
Checked county roads for safety of traveling for public	5/4/2017	Sand Beach Road
Checked county roads for safety of traveling for public	5/4/2017	Bloody Bluff Road
Checked county roads for safety of traveling for public	5/4/2017	Brick Yard Road
Checked county roads for safety of traveling for public	5/4/2017	Hickory Landing
Checked county roads for safety of traveling for public	5/4/2017	Ashley Landing
Checked county roads for safety of traveling for public	5/4/2017	Wright Lake Road
Cemetery, Cut, Raked & Cleaned	5/4/2017	Eastpoint Cemetery
Cemetery, Cut, Raked & Cleaned	5/4/2017	Eastpoint Cemetery
Cut Trees down and removed	5/4/2017	Mariners Court
Checked county roads for safety of traveling for public	5/4/2017	Chason Road
Cemetery, Cut, Raked & Cleaned	5/5/2017	Eastpoint Cemetery
Weed Eat & Cut Grass around signs & Culverts, Cut grass along shoulders of road on county right of way, Litter Pickup	5/8/2017	Wilderness Road
Graded Road(s)	5/8/2017	Hickory Landing
Box drag	5/8/2017	Bloody Bluff Road
Box drag	5/8/2017	Gardners Landing Road
Box drag	5/8/2017	Scotts Road
Box drag	5/8/2017	Sand Beach Road
Box drag	5/8/2017	North Road
Graded Road(s)	5/8/2017	Wright Lake Road
Graded Road(s)	5/8/2017	Brick Yard Road
Cut grass along shoulders of road on county right of way, Weed Eat & Cut Grass around signs & Culverts, Litter Pickup	5/8/2017	Wilderness Road
Weed Eat & Cut Grass around signs & Culverts	5/9/2017	Palmetto Drive
Cut grass along shoulders of road on county right of way, Weed Eat & Cut Grass around signs & Culverts	5/9/2017	Palmetto Drive
Weed Eat & Cut Grass around signs & Culverts	5/10/2017	Lighthouse Road
Box drag	5/10/2017	St Teresa Ave

0**Material HAUL From:**

	<u>Date</u>	<u>Road</u>	<u>Cubic Yards</u>	<u>Tons</u>
Debris	4/27/2017	Ridge Road	1	0
Debris	4/27/2017	Otterslide Road	1	0
Debris	5/1/2017	Ridge Road	1	0
Debris	5/1/2017	Georgia Avenue	0.200000003	0
Debris	5/2/2017	Ridge Road	1.5	0
Debris	5/2/2017	Wilderness Road	1.5	0
Debris	5/8/2017	Wilderness Road	1	0

Debris**TOTAL****7.200000003 0****Material HAUL To:**

	<u>Date</u>	<u>Road</u>	<u>Cubic Yards</u>	<u>Tons</u>
Black Dirt	5/2/2017	Sheriff's Office (Jail)	36	0

Black Dirt**TOTAL****36 0**



FRANKLIN COUNTY DEPARTMENT OF

Solid Waste & Recycling ❖ Animal Control ❖ Parks & Recreation
210 State Road 65
Eastpoint, Florida 32328
Tel.: 850-670-8167
Fax: 850-670-5716
Email: fcswd@fairpoint.net

DIRECTOR'S REPORT

FOR: The Franklin County Board of County Commissioners

DATE May 16, 2017

TIME: 9:00 A.M.

SUBJECT:

Right-of-Way Debris Pickup/Recycle Material Hauled April 27th – May 10th

FOR BOARD INFORMATION:

April 27th – May 10th

RIGHT-OF-WAY DEBRIS PICKUP

Apalachicola	Eastpoint	St George Island	Carrabelle	Lanark	Alligator Point
40.98 TONS	15.30 TONS	-0- TONS	32.03 TONS	20.96 TONS	18.29 TONS

RECYCLE MATERIAL HAULED

	Apalachicola	Eastpoint	St George Island	Carrabelle	Lanark	Alligator Point	St James
Cardboard	6.50 TONS	4.67 TONS	4.36 TONS	1.11 TONS	-0- TONS	-0- TONS	-0- TONS
Plastic, Paper, Glass, Aluminum	3.80 TONS	1.09 TONS	2.71 TONS	2.06 TONS	-0- TONS	-0- TONS	.78 TONS

REQUESTED ACTION: None



FRANKLIN COUNTY DEPARTMENT OF

Solid Waste & Recycling ❖ Animal Control ❖ Parks & Recreation
 210 State Road 65
 Eastpoint, Florida 32328
 Tel.: 850-670-8167
 Fax: 850-670-5716
 Email: fcswd@fairpoint.net

FOR: The Franklin County Board of County Commissioners

DATE May 10, 2016

2016 RECYCLE MATERIAL HAULED

	Apalachicola	Eastpoint	St George Island	Carrabelle	Lanark	Alligator Point	St James
Cardboard	135.04 TONS	119.82 TONS	81.59 TONS	57.19 TONS	-0- TONS	-0- TONS	3.88 TONS
Plastic, Paper, Glass, Aluminum	74.98 TONS	27.78 TONS	89.71 TONS	62.88 TONS	-0- TONS	25.10 TONS	14.51 TONS

Annual Fuel	\$15,704.00
Glass freight	\$ 4,500.00
3 Employees Salaries	\$93,596.00
FICA 7.65%	\$7,160.00
Retirement 7.52%	<u>\$7,039.00</u>
	\$127,999.00

Recycling Revenue	\$35,763.45
-------------------	-------------

Difference of	-92,235.55
---------------	------------

2016 RECYCLING REVENUE BY MONTH MATERIAL

[illegible]



28 Airport Road
Apalachicola, Florida 32320
(850) 653-8977, Fax (850) 653-3643
Em3frank@gtcom.net

Report to Board of County Commissioners

Date: May 16, 2017

Action Items:
NONE

Information Items:

1. EOC Staff continue to promote our Re-Entry Tag program and encourage all residents to apply for their Re-Entry Tag. Staff are also encouraging all residents to sign up for the Alert Franklin at www.franklinemergencymanagement.com for mass notifications.
2. Tress Dameron is teaching a Teen CERT class and has another adult class scheduled for May 30-31, 2017.
3. Pamela Brownell meet with the National Guard and the US. Coast Guard May 10,2017 for their annually meeting.
4. Jennifer Daniels attended the Florida Department of Forestry's Fire Wise program at the Franklin County k-12 school on May 8,2017. We assisted with advertising by utilizing our notification system, website, and social Media.

Pamela Brownell

Pamela Brownell
Director

County Extension Activities May 3 – May 16, 2017

General Extension Activities:

- Extension Staff assisted local citizens regarding insect pests in local pine trees, injured wildlife, and other topics.
- Extension Director attended an in-service training on new web publishing software that UF will be switching to soon
- Extension Director participated in quarterly County Extension Director Meeting.
- Extension Director gathering input regarding potential plans for locating an Extension facility in the City's Harbor Master house at Scipio Creek. Will be working with the Board and the County Attorney to draft proposal for City to consider regarding renovations to the building using legislative funding obtained previously for an Extension facility.

Sea Grant Extension:

- Extension Director participated in the weekly planning call for the Dark Skies turtle lighting project. Purchase of lighting supplies for first round of retrofits has been accomplished.
- Extension Director coordinated with Franklin County turtle lighting specialist regarding additional lighting retrofit work in the County.

4-H Youth Development:

- Extension staff recruiting youth for summer camp programming and working with citizens and businesses regarding scholarship donations to offset camper costs.

Family Consumer Sciences:

- Family Nutrition Program Assistant is conducting health and nutrition programs in the local schools.

Agriculture/Horticulture:

- Extension Director seeking additional input from UF faculty on herbicide use along utility right of ways to provide potential alternatives to existing spray program.

University of Florida's Institute of Food and Agricultural Sciences

Franklin County Educational Team

Erik Lovestrand, County Extension Director/Sea Grant Regional Specialized Agent

Michelle Huber, Office Manager/Program Assistant, Franklin County

Heather Henderson, Family Nutrition Program Assistant

Samantha Kennedy, Family and Consumer Sciences

Vacant, 4-H Youth Development

Scott Jackson, Sea Grant/Agriculture/Technology, Regional Specialized Agent Bay County

Melanie G. Taylor, 4-H/Family and Consumer Sciences

Ray Bodrey, Gulf County CED/Agriculture/Horticulture/Sea Grant

Heather Kent, 4-H Regional Specialized Agent

Les Harrison, Wakulla County CED/Agriculture/Small Farms/Horticulture

John Wells, Northwest Extension District Information Technology Expert

Pete Vergot III, Ph.D., Northwest District Extension Director

The Foundation for The Gator Nation

An Equal Opportunity Institution



- Carrabelle Branch is hosting free Ancestry Research workshops on Saturdays from 11-1 pm.
- Adult Gardening Events Program: Eastpoint Branch hosting *Garden Insects: The Good, the Bad and the Buggy* May 9 at 1:30, Carrabelle Branch hosting *Pruning Techniques & Plant Propagation* on May 16 at 1:30
- FCPL's Music as a Second Language (MSL) program: Brad Rhodes with Melodime visited some of the MSL students during their weekly lesson
- Carrabelle added a volunteer in April (Judi Ring) and one Eastpoint volunteer is working at Carrabelle for the month of May
- Eastpoint electrical issues have been corrected with a replaced receptacle and a new one added. Carrabelle: Batteries (backup) replaced on the Iboss for network outages
- Summer Reading Program: Build a Better World (all performers booked), Program dates: June 14 – July 28, brochures and calendars will be available soon. Communicating with local vendors (Eastpoint and Carrabelle) and securing prizes for children's/adults reading challenge drawing awards. Flag Raising at Carrabelle, June 14 at 10:30 (the previous flag needs replaced but was torn down by one of the wind storms) – kickoff to SRP 2017
- Shelf adjustments to existing shelving at both locations to maximize space (using flat shelves that are currently in storage)
- New (additional) STEAM 2 program coming soon for ages 5-7, separating from the 8-12 age group (space, innovation, and literary purposes)
- New children's program plans underway – ages 0-2 and 3-4 (suggested)
- Youth services meeting held at Wakulla Library April 13 to share summer reading program ideas and agenda. Staff in attendance: Wren and Audrey
- Library Director meetings attended:
 - WILD Board Meetings Apr 10
 - Public Library Cooperative Meeting in Tallahassee (2 days, Apr 5 & 6)
- Library Director attended the FLA Conference, May 9-12 in Orlando
- Eastpoint Library Hours now effective May 1, Monday – Friday 9:00 – 6:00 (no Saturday hours)
- Friends of the Library hosted *Cinco de Mayo* Fundraiser, at Sometimes Its Hotter on St. George Island. It was a great success despite the lack of weather cooperation, raised \$1000
- Landscape beautification project planning for Carrabelle

FRANKLIN COUNTY
ADVISORY BOARD OF ADJUSTMENT CONSENT AGENDA

TUESDAY, MAY 16, 2017

FRANKLIN COUNTY COURTHOUSE ANNEX
34 FORBES STREET, APALCHICOLA, FLORIDA



PLEASE NOTE: THE ADVISORY BOARD OF ADJUSTMENT MAKES RECOMMENDATIONS TO THE FRANKLIN COUNTY BOARD OF COUNTY COMMISSIONERS REGARDING YOUR APPLICATION. ALL APPLICANTS ARE NOTIFIED THAT IF YOUR APPLICATION IS DENIED, IT MAY NOT BE RESUBMITTED FOR ONE YEAR. ALSO, ANY PERSON WISHING TO APPEAL THE RECOMMENDATIONS OF THE ADVISORY BOARD OF ADJUSTMENT OR THE DECISION OF THE FRANKLIN COUNTY BOARD OF COUNTY COMMISSIONER BOARD ARE RESPONSIBLE TO ENSURE THAT A VERBATIM TRANSCRIPT OF THE PROCEEDINGS IS MADE.

COUNTY PLANNER'S REPORT:

1. **RECOMMENDED APPROVAL:** (Unanimous) Consideration of a request for a variance to construct a vertical Board and Post Retaining wall around a Self-Contained Spoil Area within the 50 ft. Critical Habitat Zone to contain spoil material from a future offshore dredging operation. The property is in a VE Flood Zone and borders on the Apalachicola Bay. The property is located at the Northwest corner of Franklin Boulevard a/k/a as 41 West Bayshore Drive, St. George Island, Franklin County, Florida. The request is submitted by Garlic Environmental Associates, Inc, agent for George Floyd owner of AMM, Inc. **TABLED AT THE JANUARY 21, 2017 BOARD OF COUNTY COMMISSION MEETING.**

****PERSONS WISHING TO COMMENT MAY DO SO IN PERSON OR IN WRITING TO THE FRANKLIN COUNTY PLANNING & ZONING DEPARTMENT, 34 FORBES STREET, SUITE 1, APALACHICOLA, FLORIDA 32320. TRANSCRIPTS OF THIS HEARING WILL NOT BE RECORDED, PERSONS WISHING TO RECORD THE PROCEEDINGS MUST MAKE THE NECESSARY ARRANGEMENTS TO DO SO.**

Franklin County Planning & Zoning Recommendation Agenda

Tuesday, May 9, 2017

PLEASE NOTE: PLANNING AND ZONING COMMISSION MAKES RECOMMENDATIONS TO THE FRANKLIN COUNTY BOARD OF COMMISSIONERS REGARDING YOUR APPLICATION. ALL APPLICANT'S ARE NOTIFIED THAT IF YOUR APPLICATION IS DENIED, IT MAY NOT BE RESUBMITTED FOR ONE YEAR. ALSO, ANY PERSON WISHING TO APPEAL THE RECOMMENDATION OF THE PLANNING AND ZONING COMMISSION OR THE DECISION OF THE FRANKLIN COUNTY BOARD OF COUNTY COMMISSIONER BOARD ARE RESPONSIBLE TO ENSURE THAT A VERBATIM TRANSCRIPT OF THE PRCEEDINGS IS MADE.

COMMERCIAL SITE PLAN APPLICATION:

- 1- **Recommended Approval- Unanimous:** Consideration of a request for commercial site plan review to be done in two phases located on Lot 17, Block Y, Lanark Beach, Unit 1, 85 Arkansas Street, Lanark, Franklin County, Florida. The property is currently zoned C-4 Commercial Mixed Use. Phase 1 would include a temporary moveable office, 5 parking spaces and an open storage rack for a kayak rental business. In phase 2 a Commercial/Residential Building consisting of 1,000 square feet will be constructed with an attached open deck and a separate detached open observation deck. Request submitted by Colbert and Debbie Jones, applicants. Dan Garlick, Garlick Environmental Associates, Inc., agent.

PREPARED BY: GARLICK ENVIRONMENTAL ASSOCIATES, INC.



APPLICANT/CLIENT: Colby Jones
WATERBODY/CLASS: N/A
PURPOSE: LUP
PROJECT LOCATION / USGS: Lanark / Franklin County
LATITUDE:
LONGITUDE:
SECTION: 14 TOWNSHIP: 7 South RANG: 4 West

JOB: 17-028
DEP:
COE:
OTHER:
DATE: March 10, 2017
SHEET: 1/1



RECEIVED
APR 20 2017

BY: *OK*

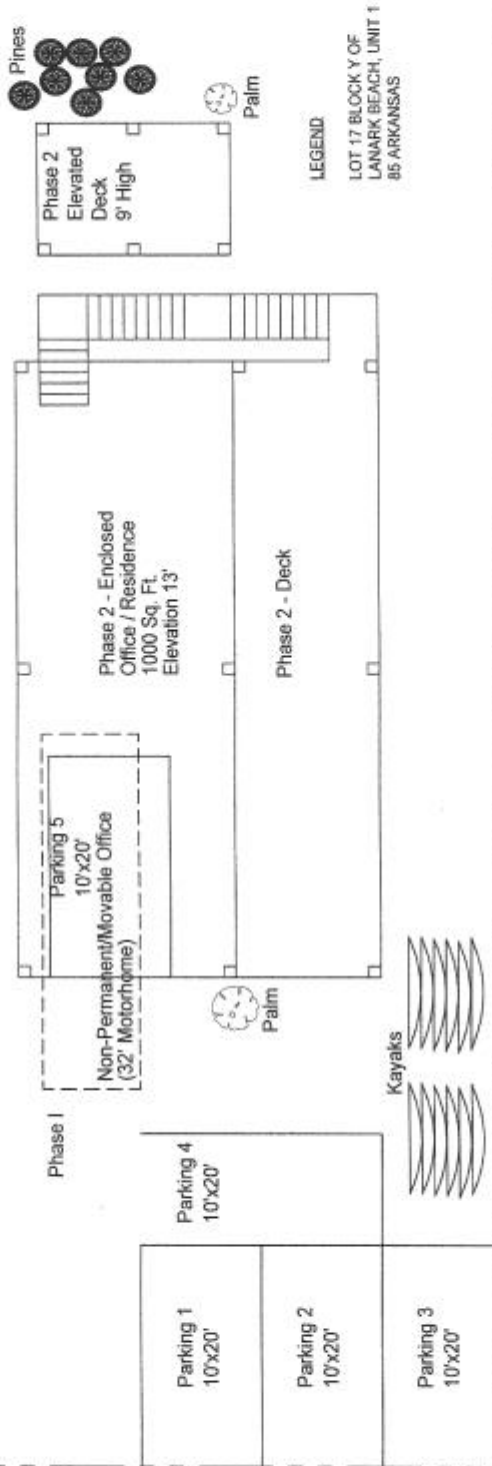


Overhead Power

Water
Sewer

Underground Electric

ARKANSAS STREET



49.91'

134.85'

COLEY JONES

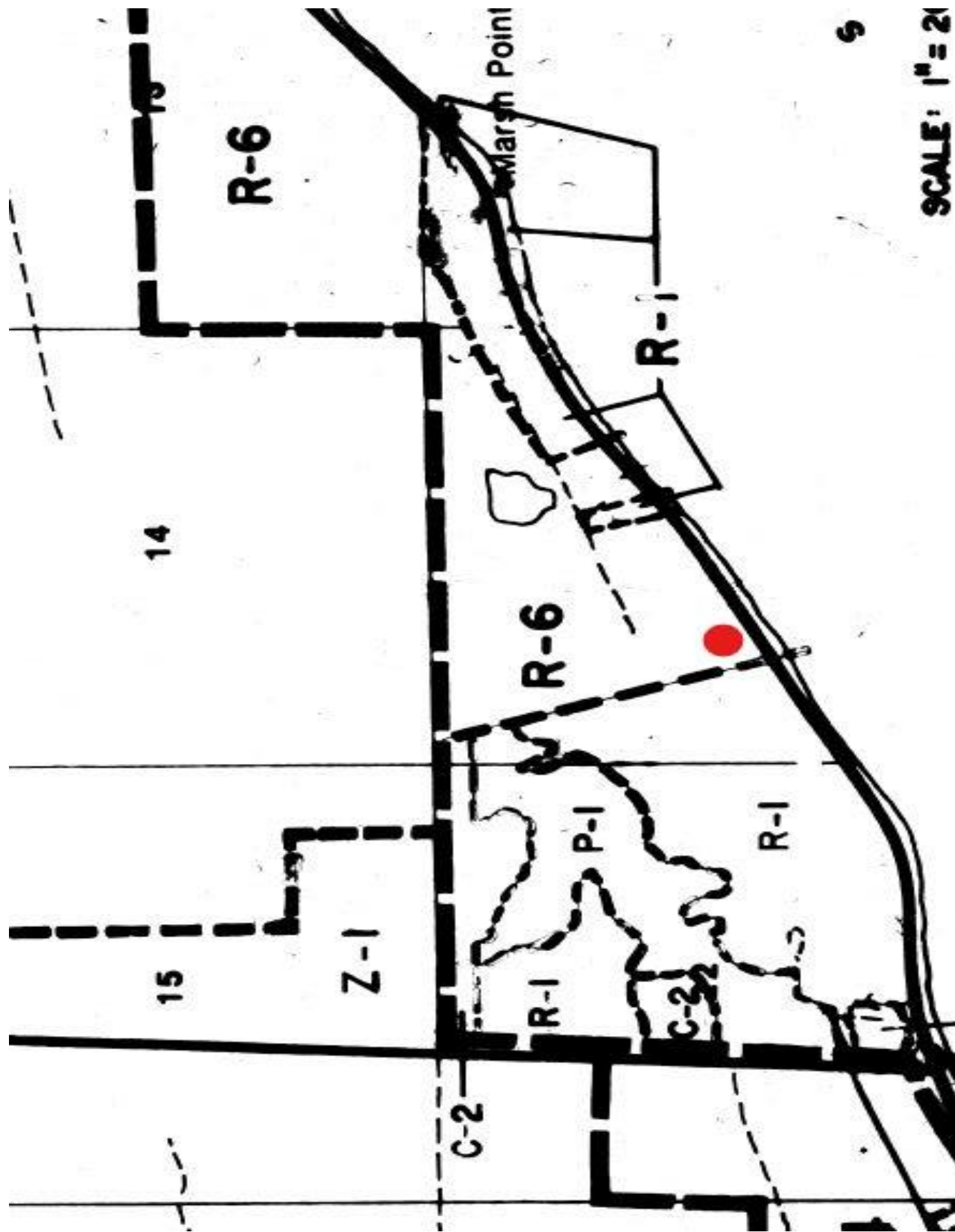
SUBTRACT 14 TOWNSHIP 7 NORTH RANGE 4 WEST
FLORIDA
GARLICK ENVIRONMENTAL ASSOC. INC.
10000 N. W. 10TH AVE.
SUITE 100
FORT MYERS, FL 33907
TEL: 888-888-8888
WWW.GARLICKENVIRONMENTAL.COM

SCALE 1" = 30'

LAND USE AND REZONING APPLICATION:

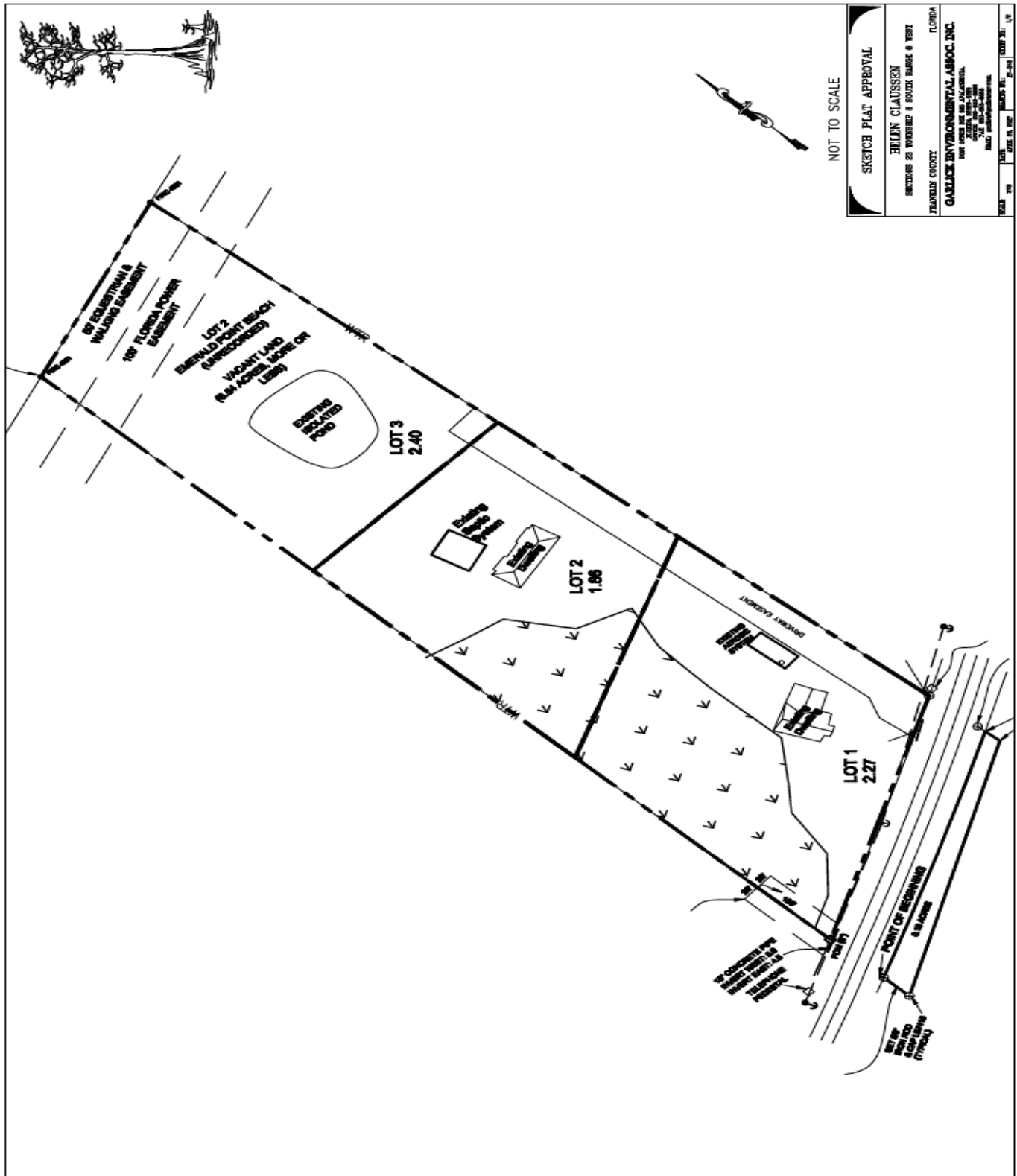
2- **Recommended Approval of a Public Hearing- Unanimous:** Consideration of a request for a Land Use Change and Re-Zoning from R-6 Rural Residential to R-1 Single Family Residential on a 6.54 acre parcel described as Lot 2, Emerald Point, 1301 Highway 98, Eastpoint, Franklin County, Florida and a Land Use Change from Rural Residential to Single Family Residential. Request submitted by Dan Garlick, Garlick Environmental Associates, Inc., agent for Helen Claussen, applicant.





SKETCH PLAT APPLICATION:

3- Recommended Approval Contingent Upon the Final Approval of the Land Use and Re-Zoning at the Public Hearing- Unanimous: Consideration of a request for Sketch Plat approval of a 3 lot subdivision on a 6.54 acre parcel lying in Section 23, Township 8 South, Range 6 West also known as Lot 2, Emerald Point, 1301 Highway 98, Eastpoint Florida 32328. Request submitted by Dan Garlick, Garlick Environmental Associates, Inc., agent for Helen Claussen, applicant. (Contingent upon land use and rezoning being approved)



ZONING ADMINISTRATORS REPORT: LAND USE AND REZONING APPLICATION:

- A) **Recommended Approval of a Public Hearing- Unanimous:** Consideration of a request for a Land Use Change from Industrial and Single Family Home Industry to Recreational and a Rezoning Change from I-1 Industrial and R-4 Single Family Home Industry to P-2 Recreational of a 6 acre parcel lying in Section 2, Township 9 South, Range 8 West, located just south of D.W. Wilson Park. Request submitted by the Franklin County Board of County Commissioners, applicant.



