

**FRANKLIN COUNTY BOARD OF COUNTY COMMISSIONERS
REGULAR MEETING
CITY OF CARRABELLE ANNEX – CITY COMMISSION MEETING ROOM
DECEMBER 19, 2017
9:00 AM
AGENDA**

The Board of County Commissioners asks that all cell phones are turned off or placed on silent (vibrate) mode. If you would like to comment on any matter, when recognized by the Chairman, state your name, sign the speaker log, and please adhere to the 3-minute time limit. If you plan on distributing any handouts (information) to the Commission, please provide a copy to the Clerk for the official records.

- 9:00 AM Call to Order
Prayer and Pledge
Approval of Minutes
Payment of County Bills**
- 9:10 AM Department Directors Report**
Howard Nabors – Superintendent of Public Works
Fonda Davis – Solid Waste Director
Pam Brownell – Emergency Management Director
Erik Lovestrand – Extension Office Director
Lisa Lance – Library Director
- 9:45 AM Curt Blair – TDC – Report**
- 10:00 AM Amy Ham-Kelly – Planning & Zoning – Report**
- 10:15 AM Marcia M. Johnson – Clerk of Courts – Report**
- 10:30 AM Public Hearing – Land Use Change & Rezoning – Cliff Butler**
- 10:45 AM Alan Pierce – RESTORE Coordinator – Report**
- 11:00 AM Michael Morón – County Coordinator – Report**
- 11:30 AM T Michael Shuler – County Attorney – Report**
- 11:45 AM Commissioners & Public Comments**
- 12:00 PM Adjourn**

December 19, 2017
Franklin County Road Department
Detail of Work Performed and Material Hauled by District
Detail from 11/16/17 - 12/13/17

District 1

Work Performed:

<u>Work Performed:</u>	<u>Date</u>	<u>Road</u>
Box drag	11/16/2017	E 11th Street
Box drag	11/16/2017	Bradford Street
Box drag	11/16/2017	Nedley Street
Box drag	11/16/2017	W 6th Street
Box drag	11/16/2017	W 5th Street
Box drag	11/16/2017	Wing Street
Box drag	11/16/2017	McCloud Street
Box drag	11/16/2017	Patton Street
Box drag	11/16/2017	Brown Street
Box drag	11/16/2017	E 4th Street
Box drag	11/16/2017	Bruce Street
Box drag	11/16/2017	E Pine Avenue
Box drag	11/16/2017	E 10th Street
Box drag	11/16/2017	E 9th Street
Box drag	11/16/2017	Baine Street
Box drag	11/16/2017	Gunn Street
Box drag	11/16/2017	E 1st Street
Box drag	11/16/2017	E 4th Street
Box drag	11/16/2017	Howell Street
Cut grass along shoulders of road on county right of way, Weed Eat & Cut Grass around signs & Culverts, Litter Pickup	11/16/2017	Franklin Blvd
Box drag	11/16/2017	Brinkley Street
Cut grass along shoulders of road on county right of way, Weed Eat & Cut Grass around signs & Culverts, Litter Pickup	11/16/2017	Bike Path (St. George Island)
Box drag	11/16/2017	E Sawyer Street
Cut grass along shoulders of road on county right of way	11/16/2017	Sago Drive
Cut grass along shoulders of road on county right of way	11/16/2017	Twin Lakes Road
Cut grass along shoulders of road on county right of way	11/16/2017	Old Ferry Dock Road
Box drag	11/16/2017	Buck Street, St. George Island
Box drag	11/16/2017	Land Street
Box drag	11/16/2017	Randolph Street
Box drag	11/16/2017	Palmer Street
Box drag	11/16/2017	Marks Street
Box drag	11/16/2017	W Bay Shore Drive
Box drag	11/16/2017	Akel Street
Box drag	11/16/2017	W 8th Street
Box drag	11/16/2017	Cook Street
Box drag	11/16/2017	Porter Street
Box drag	11/16/2017	W 10th Street
Box drag	11/16/2017	Gibson Street
Cut grass along shoulders of road on county right of way	11/20/2017	Barber Street
Cut grass along shoulders of road on county right of way, Weed Eat & Cut Grass around signs & Culverts, Litter Pickup	11/20/2017	Franklin Blvd
Cut grass along shoulders of road on county right of way	11/20/2017	Jefferson Street
Litter Pickup	11/20/2017	Patton Drive

District 1

Work Performed:

<u>Date</u>	<u>Road</u>
Cut grass along shoulders of road on county right of way	11/20/2017 Segree Street
Litter Pickup	11/20/2017 1st Street
Litter Pickup	11/20/2017 Begonia Street
Cut grass along shoulders of road on county right of way	11/20/2017 Gilbert Street
Cut grass along shoulders of road on county right of way, Weed Eat & Cut Grass around signs & Culverts, Litter Pickup	11/21/2017 Franklin Blvd
Weed Eat & Cut Grass around signs & Culverts, Cut grass along shoulders of road on county right of way	11/22/2017 Hickory Dip
Pot hole Repair (Fill)	11/28/2017 Creamer Street
Cut grass along shoulders of road on county right of way	11/28/2017 Avenue D
Litter Pickup	11/28/2017 Otterslide Road
Litter Pickup	11/28/2017 S Franklin Street
Weed Eat & Cut Grass around signs & Culverts, Cut grass along shoulders of road on county right of way	11/28/2017 Begonia Street
Cut grass along shoulders of road on county right of way	11/28/2017 Avenue A
Cut grass along shoulders of road on county right of way	11/28/2017 Otterslide Road
Cut grass along shoulders of road on county right of way	11/28/2017 S Franklin Street
Cut grass along shoulders of road on county right of way	11/28/2017 Hatfield Street
Cut grass along shoulders of road on county right of way	11/28/2017 Creamer Street
Litter Pickup	11/28/2017 Washington Street
Weed Eat & Cut Grass around signs & Culverts, Cut grass along shoulders of road on county right of way	11/29/2017 Ridgecrest Parkway
Cut bushes back, Trim Trees	11/29/2017 Patton Drive
Road Repair	11/29/2017 Creamer Street
Litter Pickup	11/30/2017 Twin Lakes Road
Weed Eat & Cut Grass around signs & Culverts, Cut grass along shoulders of road on county right of way, Litter Pickup	11/30/2017 Old Ferry Dock Road
Weed Eat & Cut Grass around signs & Culverts, Cut grass along shoulders of road on county right of way, Litter Pickup	11/30/2017 Avenue A
Pot hole Repair (Fill)	12/5/2017 Franklin Blvd
Pot hole Repair (Fill)	12/5/2017 W Bay Shore Drive
Pot hole Repair (Fill)	12/5/2017 Gander Street
Pot hole Repair (Fill)	12/5/2017 Patton Drive
Sign Maintenance	12/7/2017 Quinn Street
Sign Maintenance	12/7/2017 McCloud Street
Litter Pickup	12/11/2017 Avenue A
Litter Pickup	12/11/2017 School Road
Litter Pickup	12/11/2017 2nd Street
Litter Pickup	12/11/2017 Otterslide Road
Weed Eat & Cut Grass around signs & Culverts	12/11/2017 School Road
Litter Pickup	12/11/2017 Patton Drive
Pot hole Repair (Fill)	12/12/2017 Shuler Avenue
Shoulder Work	12/12/2017 Avenue A
Pot hole Repair (Fill)	12/12/2017 Bull Street
Pot hole Repair (Fill)	12/12/2017 Franklin Blvd
Pot hole Repair (Fill)	12/12/2017 W Pine Avenue
Box drag	12/12/2017 Marks Street
Pot hole Repair (Fill)	12/12/2017 W Bay Shore Drive
Pot hole Repair (Fill)	12/12/2017 Barber Street
Pot hole Repair (Fill)	12/12/2017 Power Drive
Litter Pickup	12/12/2017 Patton Drive

District 1**Work Performed:**

<u>Work Performed:</u>	<u>Date</u>	<u>Road</u>
Box drag	12/12/2017	Akel Street
Shoulder Work	12/12/2017	Otterslide Road
Shoulder Work	12/12/2017	Dunlap Road
Box drag	12/12/2017	W Bay Shore Drive
Pot hole Repair (Fill)	12/12/2017	Patton Drive
Box drag	12/12/2017	Buck Street, St. George Island
Box drag	12/12/2017	Porter Street
Shoulder Work	12/12/2017	Avenue A
Box drag	12/12/2017	Land Street
Box drag	12/12/2017	Cook Street
Travel	12/12/2017	Land Street
Box drag	12/13/2017	Bruce Street
Box drag	12/13/2017	Howell Street
Box drag	12/13/2017	Nedley Street
Box drag	12/13/2017	Palmer Street
Box drag	12/13/2017	Patton Street
Box drag	12/13/2017	Wing Street
Pot hole Repair (Fill)	12/13/2017	Washington Street
Pot hole Repair (Fill)	12/13/2017	Old Ferry Dock Road
Pot hole Repair (Fill)	12/13/2017	Segree Street
Litter Pickup	12/13/2017	Twin Lakes Road
Litter Pickup	12/13/2017	N Bay Shore Drive
Box drag	12/13/2017	W 12th Street
Box drag	12/13/2017	W Sawyer Street
Box drag	12/13/2017	Bradford Street
Box drag	12/13/2017	Randolph Street
Box drag	12/13/2017	Brown Street
Box drag	12/13/2017	E Sawyer Street
Box drag	12/13/2017	W 10th Street
Box drag	12/13/2017	W Pine Avenue
Box drag	12/13/2017	W 6th Street
Box drag	12/13/2017	W 9th Street
Box drag	12/13/2017	W 5th Street
Box drag	12/13/2017	E Bay Shore Drive
Box drag	12/13/2017	E 7th Street
Pot hole Repair (Fill)	12/13/2017	2nd Street
Box drag	12/13/2017	E 11th Street
Pot hole Repair (Fill)	12/13/2017	School Road
Box drag	12/13/2017	McCloud Street
Pot hole Repair (Fill)	12/13/2017	Avenue A
Shoulder Work	12/13/2017	Otterslide Road
Shoulder Work	12/13/2017	Shadow Bay Drive
Shoulder Work	12/13/2017	N Bay Shore Drive
Shoulder Work	12/13/2017	Avenue A
Box drag	12/13/2017	Gunn Street
Box drag	12/13/2017	E 6th Street
Culvert repair	12/13/2017	David Street
Box drag	12/13/2017	Baine Street
Box drag	12/13/2017	E 8th Street

District 1

Work Performed:

	<u>Date</u>	<u>Road</u>		
Box drag	12/13/2017	E 9th Street		
Box drag	12/13/2017	E Pine Avenue		
Box drag	12/13/2017	E 11th Street		
Box drag	12/13/2017	Brinkley Street		
Box drag	12/13/2017	W 3rd Street		
Box drag	12/13/2017	W 4th Street		
Box drag	12/13/2017	Quinn Street		
Box drag	12/13/2017	E 4th Street		
			0	

Material HAUL From:

	<u>Date</u>	<u>Road</u>	<u>Cubic Yards</u>	<u>Tons</u>
Debris	11/29/2017	Patton Drive	2	0
Debris	TOTAL		2	0
Litter	11/28/2017	S Franklin Street	1	0
Litter	11/28/2017	Otterslide Road	1	0
Litter	11/28/2017	Washington Street	1	0
Litter	11/30/2017	Twin Lakes Road	1	0
Litter	12/11/2017	Patton Drive	1	0
Litter	12/11/2017	Otterslide Road	1	0
Litter	12/11/2017	2nd Street	1	0
Litter	12/11/2017	Avenue A	1	0
Litter	12/11/2017	School Road	1	0
Litter	12/12/2017	Otterslide Road	1	0
Litter	12/12/2017	Patton Drive	1	0
Litter	TOTAL		11	0

Material HAUL To:

	<u>Date</u>	<u>Road</u>	<u>Cubic Yards</u>	<u>Tons</u>
50# Bagged Asphalt	12/5/2017	Franklin Blvd	8	0
50# Bagged Asphalt	12/5/2017	W Bay Shore Drive	8	0
50# Bagged Asphalt	12/5/2017	Gander Street	1	0
50# Bagged Asphalt	12/5/2017	Patton Drive	1	0
50# Bagged Asphalt	12/12/2017	Franklin Blvd	1	0
50# Bagged Asphalt	12/12/2017	W Pine Avenue	1	0
50# Bagged Asphalt	12/12/2017	W Bay Shore Drive	1	0
50# Bagged Asphalt	TOTAL		21	0
Dirty 89 Lime Rock	11/16/2017	Land Street	9	0
Dirty 89 Lime Rock	11/16/2017	Buck Street, St. George Island	9	0
Dirty 89 Lime Rock	11/16/2017	Regetta Park (St. George Island)	18	0
Dirty 89 Lime Rock	11/29/2017	Creamer Street	3	0
Dirty 89 Lime Rock	TOTAL		39	0
Litter	11/28/2017	Creamer Street	2	0
Litter	TOTAL		2	0
Milled Asphalt	12/12/2017	Otterslide Road	0.5	0
Milled Asphalt	12/12/2017	Avenue A	0.5	0
Milled Asphalt	12/12/2017	Avenue A	4	0
Milled Asphalt	12/12/2017	Patton Drive	1	0
Milled Asphalt	12/12/2017	Power Drive	1	0
Milled Asphalt	12/12/2017	Barber St	1	0

District 1**Material HAUL To:**

	<u>Date</u>	<u>Road</u>	<u>Cubic Yards</u>	<u>Tons</u>
Milled Asphalt	12/12/2017	Bull Street	1	0
Milled Asphalt	12/12/2017	Shuler Avenue	1	0
Milled Asphalt	12/12/2017	Dunlap Road	0.5	0
Milled Asphalt	12/13/2017	Segree Street	0.5	0
Milled Asphalt	12/13/2017	Otterslide Road	1	0
Milled Asphalt	12/13/2017	Shadow Bay Drive	1	0
Milled Asphalt	12/13/2017	N Bay Shore Drive	1	0
Milled Asphalt	12/13/2017	Avenue A	1	0
Milled Asphalt	12/13/2017	Washington Street	0.5	0
Milled Asphalt	12/13/2017	Avenue A	0.5	0
Milled Asphalt	12/13/2017	School Road	0.5	0
Milled Asphalt	12/13/2017	2nd Street	0.5	0
Milled Asphalt	12/13/2017	Old Ferry Dock Road	0.5	0
Milled Asphalt		TOTAL	17.5	0

District 2**Work Performed:**

	<u>Date</u>	<u>Road</u>
Cut grass along shoulders of road on county right of way, Weed Eat & Cut Grass around signs & Culverts, Litter Pickup	11/16/2017	Oak Street
Weed Eat & Cut Grass around signs & Culverts	11/16/2017	Oak Street
Cut grass along shoulders of road on county right of way, Weed Eat & Cut Grass around signs & Culverts, Litter Pickup	11/16/2017	US HWY 98 (Lanark)
Weed Eat & Cut Grass around signs & Culverts, Litter Pickup	11/20/2017	Oak Street
Weed Eat & Cut Grass around signs & Culverts, Litter Pickup	11/20/2017	Heffernan Drive
Weed Eat & Cut Grass around signs & Culverts, Litter Pickup	11/20/2017	Oak Street
Weed Eat & Cut Grass around signs & Culverts, Litter Pickup	11/20/2017	Heffernan Drive
Cut grass along shoulders of road on county right of way, Weed Eat & Cut Grass around signs & Culverts, Litter Pickup	11/21/2017	Warren Avenue
Cut grass along shoulders of road on county right of way, Weed Eat & Cut Grass around signs & Culverts, Litter Pickup	11/21/2017	Gulf Court
Cut grass along shoulders of road on county right of way, Weed Eat & Cut Grass around signs & Culverts, Litter Pickup	11/21/2017	Oak Street
Box drag	11/22/2017	Jeff Sanders Road
Litter Pickup	11/22/2017	CR67
Litter Pickup	11/28/2017	Oak Street
Litter Pickup	11/28/2017	Carolina Street
Litter Pickup	11/28/2017	Lake Morality Road
Litter Pickup	11/28/2017	CR67
Litter Pickup	11/28/2017	Alabama Street
Litter Pickup	11/28/2017	Arizona Street
Litter Pickup	11/29/2017	Jeff Sanders Road
Litter Pickup	11/29/2017	CR67
Litter Pickup	11/29/2017	CR67
Flagged	12/4/2017	Alligator Drive
Removed Broken Asphalt from Beach	12/4/2017	Alligator Drive
Loaded Trucks, Removed Broken Asphalt from Beach	12/4/2017	Alligator Drive
Flagged	12/4/2017	Alligator Drive
Litter Pickup	12/4/2017	CR67
Removed Broken Asphalt from Beach	12/5/2017	Alligator Drive
Loaded Trucks, Removed Broken Asphalt from Beach	12/5/2017	Alligator Drive
Litter Pickup	12/5/2017	CR67

District 2**Work Performed:**

	<u>Date</u>	<u>Road</u>
Shoulder Work	12/6/2017	Avenue H N
Litter Pickup	12/6/2017	Kendrick Road
Litter Pickup	12/6/2017	Baywood Drive
Litter Pickup	12/6/2017	Carlton Millender Road
Shoulder Work	12/6/2017	CR67
Litter Pickup	12/6/2017	Maxine Road
Litter Pickup	12/6/2017	West Drive
Litter Pickup	12/6/2017	Sanborn Road
Removed Broken Asphalt from Beach	12/6/2017	Alligator Drive
Removed Broken Asphalt from Beach	12/6/2017	Alligator Drive
Travel	12/6/2017	Alligator Drive
Travel	12/7/2017	Alligator Drive
Removed Broken Asphalt from Beach	12/7/2017	Alligator Drive
Loaded Trucks, Removed Broken Asphalt from Beach	12/7/2017	Alligator Drive
Litter Pickup	12/11/2017	CR67
Litter Pickup	12/11/2017	Lake Morality Road
Graded Road(s)	12/11/2017	Jeff Sanders Road
Litter Pickup	12/11/2017	CR67
Litter Pickup	12/11/2017	Lake Morality Road
Box drag	12/11/2017	Alligator Drive
Box drag	12/11/2017	McIntyre Road
Litter Pickup	12/11/2017	Pinewood Avenue
Litter Pickup	12/11/2017	Lake Morality Road
Litter Pickup	12/11/2017	CR67
Pull ditches	12/12/2017	Avenue H N
Pot hole Repair (Fill), Shoulder Work	12/12/2017	Avenue J NE
Pot hole Repair (Fill), Shoulder Work	12/12/2017	CR67
Pull ditches	12/12/2017	6th Street E
Flagged	12/12/2017	Avenue H N
Pot hole Repair (Fill), Shoulder Work	12/13/2017	3rd Street E
Pot hole Repair (Fill), Shoulder Work	12/13/2017	4th Street NE
Pot hole Repair (Fill), Shoulder Work	12/13/2017	Baywood Drive
Pot hole Repair (Fill), Shoulder Work	12/13/2017	West Drive
Pot hole Repair (Fill), Shoulder Work	12/13/2017	CR67

0

Material HAUL From:

	<u>Date</u>	<u>Road</u>	<u>Cubic Yards</u>	<u>Tons</u>
Broken Asphalt	12/4/2017	Alligator Drive	72	0
Broken Asphalt	12/4/2017	Alligator Drive	54	0
Broken Asphalt	12/4/2017	Alligator Drive	54	0
Broken Asphalt	12/5/2017	Alligator Drive	54	0
Broken Asphalt	12/5/2017	Alligator Drive	18	0
Broken Asphalt	12/5/2017	Alligator Drive	72	0
Broken Asphalt	12/6/2017	Alligator Drive	90	0
Broken Asphalt	12/6/2017	Alligator Drive	72	0
Broken Asphalt	12/6/2017	Alligator Drive	54	0
Broken Asphalt	12/7/2017	Alligator Drive	72	0
Broken Asphalt	12/7/2017	Alligator Drive	72	0
Broken Asphalt	12/7/2017	Alligator Drive	90	0

District 2

<u>Material HAUL From:</u>	<u>Date</u>	<u>Road</u>	<u>Cubic Yards</u>	<u>Tons</u>
Broken Asphalt	TOTAL		774	0
Litter	11/16/2017	Oak Street	1	0
Litter	11/20/2017	Oak Street	1	0
Litter	11/20/2017	Heffernan Drive	1	0
Litter	11/21/2017	Warren Avenue	1	0
Litter	11/21/2017	Oak Street	1	0
Litter	11/21/2017	Gulf Court	1	0
Litter	11/28/2017	Alabama Street	1	0
Litter	11/28/2017	Oak Street	1	0
Litter	11/28/2017	Lake Morality Road	1	0
Litter	11/28/2017	Arizona Street	1	0
Litter	11/28/2017	Carolina Street	1	0
Litter	11/29/2017	CR67	1	0
Litter	12/11/2017	Pinewood Avenue	1	0
Litter	12/11/2017	Lake Morality Road	1	0
Litter	12/11/2017	CR67	1	0
Litter	TOTAL		15	0

<u>Material HAUL To:</u>	<u>Date</u>	<u>Road</u>	<u>Cubic Yards</u>	<u>Tons</u>
Dirty 89 Lime Rock	12/13/2017	4th Street NE	2	0
Dirty 89 Lime Rock	12/13/2017	3rd Street E	2	0

Dirty 89 Lime Rock	TOTAL		4	0
Milled Asphalt	12/6/2017	CR67	2	0
Milled Asphalt	12/6/2017	Avenue H N	2	0
Milled Asphalt	12/12/2017	Avenue J NE	1	0
Milled Asphalt	12/12/2017	CR67	1	0
Milled Asphalt	12/13/2017	West Drive	1	0
Milled Asphalt	12/13/2017	Baywood Drive	1	0
Milled Asphalt	12/13/2017	CR67	1	0
Milled Asphalt	TOTAL		9	0

District 3

<u>Work Performed:</u>	<u>Date</u>	<u>Road</u>		
Shoulder Work	11/29/2017	Avenue D		
Litter Pickup	11/30/2017	James Clay Street		
Litter Pickup	11/30/2017	21st Avenue		
Litter Pickup	12/11/2017	Weems Memorial Hospital		
Litter Pickup	12/11/2017	Earl King Street		
			0	

<u>Material HAUL To:</u>	<u>Date</u>	<u>Road</u>	<u>Cubic Yards</u>	<u>Tons</u>
Milled Asphalt	11/29/2017	Avenue D	0.5	0
Milled Asphalt	TOTAL		0.5	0

District 4

<u>Work Performed:</u>	<u>Date</u>	<u>Road</u>		
Cleaned around fence	11/16/2017	Bluff Road		
Box drag	11/20/2017	13 Mile		
Cleaned around fence	11/20/2017	Bluff Road		
Box drag	11/20/2017	Lombardi Project		

District 4

Work Performed:

<u>Work Performed:</u>	<u>Date</u>	<u>Road</u>
Box drag	11/20/2017	Teat Road
Cleaned around fence	11/20/2017	Pal Rivers Road
Travel	11/20/2017	13 Mile
Box drag	11/20/2017	10 Mile
Box drag	11/20/2017	8 Mile
Litter Pickup	11/21/2017	Highland Park Road
Cut grass along shoulders of road on county right of way, Weed Eat & Cut Grass around signs & Culverts, Litter Pickup	11/21/2017	Bluff Road
Litter Pickup	11/21/2017	Pal Rivers Road
Litter Pickup	11/21/2017	Bluff Road
Litter Pickup	11/21/2017	26th Avenue
Cut grass along shoulders of road on county right of way, Weed Eat & Cut Grass around signs & Culverts, Litter Pickup	11/27/2017	Bluff Road
Litter Pickup	11/28/2017	Rosemont Street
Litter Pickup	11/28/2017	Thomas Drive
Litter Pickup	11/28/2017	Cypress Street
Litter Pickup	11/28/2017	Marks Street
Litter Pickup	11/28/2017	Chapman Road
Litter Pickup	11/28/2017	Bayshore Drive
Litter Pickup	11/28/2017	Thomas Drive
Litter Pickup	11/28/2017	Cypress Street
Litter Pickup	11/28/2017	Pinewood Street
Litter Pickup	11/28/2017	Connector Road
Litter Pickup	11/28/2017	Highland Park Road
Litter Pickup	11/28/2017	Pal Rivers Road
Cut grass along shoulders of road on county right of way, Weed Eat & Cut Grass around signs & Culverts, Litter Pickup	11/28/2017	Bluff Road
Litter Pickup	11/28/2017	26th Avenue
Litter Pickup	11/28/2017	Pinewood Street
Litter Pickup	11/28/2017	Brownsville Road
Litter Pickup	11/28/2017	Marks Street
Litter Pickup	11/28/2017	Rosemont Street
Litter Pickup	11/28/2017	Highland Park Road
Pot hole Repair (Fill)	11/29/2017	Linden Road
Pot hole Repair (Fill)	11/29/2017	Hathcock Road
Pot hole Repair (Fill)	11/29/2017	26th Avenue
Pot hole Repair (Fill)	11/29/2017	Jakie Whitehurst Street
Pot hole Repair (Fill)	11/29/2017	Bayview Drive
Cut grass along shoulders of road on county right of way, Weed Eat & Cut Grass around signs & Culverts, Litter Pickup	11/29/2017	Bluff Road
Litter Pickup	11/29/2017	Pine Log Road
Litter Pickup	11/30/2017	Squire Road
Litter Pickup	11/30/2017	Gibson Road
Trim Trees, Cut bushes back	11/30/2017	Brownsville Road
Trim Trees, Cut bushes back	11/30/2017	Chapman Road
Litter Pickup	12/4/2017	Thomas Drive
Cut grass along shoulders of road on county right of way, Weed Eat & Cut Grass around signs & Culverts, Litter Pickup	12/4/2017	Bluff Road
Litter Pickup	12/4/2017	Bluff Road
Litter Pickup	12/4/2017	Pal Rivers Road
Litter Pickup	12/4/2017	26th Avenue

District 4**Work Performed:**

<u>Work Performed:</u>	<u>Date</u>	<u>Road</u>
Litter Pickup	12/4/2017	Brownsville Road
Pot hole Repair (Fill)	12/5/2017	Pal Rivers Road
Culvert repair	12/5/2017	Squire Road
Pot hole Repair (Fill)	12/5/2017	Brownsville Road
Pot hole Repair (Fill)	12/5/2017	Oyster Road
Pot hole Repair (Fill)	12/5/2017	Oak Drive
Culvert Misc	12/5/2017	Squire Road
Culvert Misc	12/5/2017	Magnolia Circle
Culvert repair	12/5/2017	Magnolia Circle
Pot hole Repair (Fill)	12/5/2017	Long Road
Cleaned out culverts, Driveway repair	12/5/2017	Squire Road
Litter Pickup	12/6/2017	10 Mile
Litter Pickup	12/6/2017	Tilton Road
Litter Pickup	12/6/2017	Moses Road
Litter Pickup	12/6/2017	Teat Road
Shoulder Work	12/6/2017	Hathcock Road
Cut grass along shoulders of road on county right of way, Weed Eat & Cut Grass around signs & Culverts, Litter Pickup	12/6/2017	Bluff Road
Litter Pickup	12/6/2017	Highland Park Road
Litter Pickup	12/6/2017	Rosemont Street
Litter Pickup	12/6/2017	Connector Road
Litter Pickup	12/6/2017	Pinewood Street
Litter Pickup	12/6/2017	Peachtree Road
Litter Pickup	12/6/2017	CR30A
Litter Pickup	12/6/2017	8 Mile
Litter Pickup	12/7/2017	Peachtree Road
Litter Pickup	12/7/2017	Bluff Road
Litter Pickup	12/7/2017	Bluff Road
Litter Pickup	12/7/2017	Squire Road
Litter Pickup	12/7/2017	Peachtree Road
Litter Pickup	12/7/2017	Long Road
Litter Pickup	12/7/2017	Long Road
Litter Pickup	12/11/2017	Pal Rivers Road
Litter Pickup	12/11/2017	Jakie Whitehurst Street
Litter Pickup	12/11/2017	Cypress Street
Litter Pickup	12/11/2017	Bluff Road
Litter Pickup	12/11/2017	Highland Park Road
Litter Pickup	12/11/2017	Connector Road
Litter Pickup	12/11/2017	26th Avenue
Litter Pickup	12/11/2017	Oyster Road
Litter Pickup	12/11/2017	Pine Drive
Cut grass along shoulders of road on county right of way, Litter Pickup, Weed Eat & Cut Grass around signs & Culverts	12/11/2017	Bluff Road
Litter Pickup	12/11/2017	Health Department (Apalachicola)
Litter Pickup	12/11/2017	Rosemont Street
Box drag	12/12/2017	Gibson Road
Cut grass along shoulders of road on county right of way, Weed Eat & Cut Grass around signs & Culverts, Litter Pickup	12/13/2017	Bluff Road

District 4**Material HAUL From:**

	<u>Date</u>	<u>Road</u>	<u>Cubic Yards</u>	<u>Tons</u>
Black Dirt	12/13/2017	Apalachicola Air Port	234	0
Black Dirt	12/13/2017	Apalachicola Air Port	18	0
Black Dirt	12/13/2017	Apalachicola Air Port	234	0
Black Dirt	12/13/2017	Apalachicola Air Port	18	0

Black Dirt**TOTAL****504****0**

Litter	11/28/2017	Highland Park Road	1	0
Litter	11/28/2017	Cypress Street	1	0
Litter	11/28/2017	Pinewood Street	1	0
Litter	11/28/2017	Rosemont Street	1	0
Litter	11/28/2017	Marks Street	1	0
Litter	11/28/2017	Thomas Drive	1	0
Litter	11/28/2017	Chapman Road	1	0
Litter	11/29/2017	Pine Log Road	1	0
Litter	12/6/2017	Moses Road	1	0
Litter	12/6/2017	CR30A	1	0
Litter	12/6/2017	Teat Road	1	0
Litter	12/6/2017	8 Mile	1	0
Litter	12/6/2017	Tilton Road	1	0
Litter	12/6/2017	10 Mile	1	0
Litter	12/7/2017	Peachtree Road	1	0
Litter	12/7/2017	Long Road	1	0
Litter	12/7/2017	Bluff Road	1	0
Litter	12/11/2017	Bluff Road	1	0
Litter	12/11/2017	Rosemont Street	1	0
Litter	12/11/2017	Cypress Street	1	0
Litter	12/11/2017	Highland Park Road	1	0
Litter	12/11/2017	Connector Road	1	0

Litter**TOTAL****22****0****Material HAUL To:**

	<u>Date</u>	<u>Road</u>	<u>Cubic Yards</u>	<u>Tons</u>
50# Bagged Asphalt	12/5/2017	Squire Road	1	0
50# Bagged Asphalt	12/5/2017	Oyster Road	1	0
50# Bagged Asphalt	12/5/2017	Long Road	1	0
50# Bagged Asphalt	12/5/2017	Brownsville Road	1	0
50# Bagged Asphalt	12/5/2017	Oak Drive	1	0
50# Bagged Asphalt	12/5/2017	Pal Rivers Road	1	0

50# Bagged Asphalt**TOTAL****6****0**

Black Dirt	12/5/2017	Squire Road	9	0
------------	-----------	-------------	---	---

Black Dirt**TOTAL****9****0**

Milled Asphalt	11/29/2017	Linden Road	0.5	0
Milled Asphalt	11/29/2017	Jakie Whitehurst Street	0.5	0
Milled Asphalt	11/29/2017	Hathcock Road	0.5	0
Milled Asphalt	11/29/2017	Bayview Drive	0.5	0
Milled Asphalt	11/29/2017	26th Avenue	0.5	0
Milled Asphalt	12/6/2017	Hathcock Road	6	0

Milled Asphalt**TOTAL****8.5****0**

Rip Rap	12/5/2017	Squire Road	4	0
---------	-----------	-------------	---	---

District 4**Material HAUL To:**

	<u>Date</u>	<u>Road</u>	<u>Cubic Yards</u>	<u>Tons</u>
Rip Rap	12/5/2017	Magnolia Circle	4	0
Rip Rap		TOTAL	8	0

District 5**Work Performed:**

	<u>Date</u>	<u>Road</u>
Cut grass along shoulders of road on county right of way, Weed Eat & Cut Grass around signs & Culverts, Litter Pickup	11/16/2017	Timber Island Road
Graded Road(s)	11/16/2017	Power Line Drive
Box drag	11/16/2017	E Bay Drive
Weed Eat & Cut Grass around signs & Culverts	11/16/2017	Timber Island Road
Weed Eat & Cut Grass around signs & Culverts	11/16/2017	Bayou Drive
Cut grass along shoulders of road on county right of way	11/16/2017	Magnolia Bay Drive
Picked up roots	11/16/2017	Power Line Drive
Weed Eat & Cut Grass around signs & Culverts	11/16/2017	Timber Lane
Cut grass along shoulders of road on county right of way, Weed Eat & Cut Grass around signs & Culverts, Litter Pickup	11/16/2017	Bayou Drive
Litter Pickup	11/20/2017	4th Street
Cut grass along shoulders of road on county right of way	11/20/2017	Teresa Avenue
Cut grass along shoulders of road on county right of way	11/20/2017	Wylonda Avenue
Cut grass along shoulders of road on county right of way	11/20/2017	Michael Way
Weed Eat & Cut Grass around signs & Culverts, Cut grass along shoulders of road on county right of way, Cut bushes back, Swept	11/21/2017	Brown's Cemetery
Cut grass along shoulders of road on county right of way, Litter Pickup, Weed Eat & Cut Grass around signs & Culverts	11/21/2017	Bloody Bluff Road
Weed Eat & Cut Grass around signs & Culverts, Cut grass along shoulders of road on county right of way, Cut bushes back, Swept	11/21/2017	Addies Road
Weed Eat & Cut Grass around signs & Culverts, Cut grass along shoulders of road on county right of way, Cut bushes back, Swept	11/21/2017	Brick Yard Road
Box drag	11/22/2017	I Avenue NE
Weed Eat & Cut Grass around signs & Culverts, Cut grass along shoulders of road on county right of way	11/22/2017	Ridge Road
Cut grass along shoulders of road on county right of way	11/28/2017	6th Street
Cut grass along shoulders of road on county right of way	11/28/2017	4th Street
Box drag	11/28/2017	St Teresa Ave
Cut grass along shoulders of road on county right of way	11/28/2017	Bear Creek Rd
Box drag	11/28/2017	Mill Road
Litter Pickup	11/28/2017	Bear Creek Rd
Travel	11/28/2017	Mill Road
Culvert repair	11/29/2017	Wellborn Avenue
Culvert installation	11/29/2017	Wellborn Avenue
Pot hole Repair (Fill)	11/29/2017	Waddell Road
Weed Eat & Cut Grass around signs & Culverts, Cut grass along shoulders of road on county right of way, Litter Pickup	11/30/2017	Wylonda Avenue
Weed Eat & Cut Grass around signs & Culverts	11/30/2017	Bloody Bluff Road
Litter Pickup	11/30/2017	Bloody Bluff Road
Box drag	11/30/2017	Wright Lake Road
Box drag	11/30/2017	Hickory Landing
Box drag	11/30/2017	Ashley Landing
Box drag	11/30/2017	Brick Yard Road
Box drag	11/30/2017	Scotts Road
Box drag	11/30/2017	North Road
Box drag	11/30/2017	Jeffie Tucker Road

District 5

Work Performed:

<u>Date</u>	<u>Road</u>
Weed Eat & Cut Grass around signs & Culverts, Cut grass along shoulders of road on county right of way, Litter Pickup	11/30/2017 Michael Way
Box drag	11/30/2017 Bloody Bluff Road
Litter Pickup, Cut grass along shoulders of road on county right of way, Weed Eat & Cut Grass around signs & Culverts, Cleaned out culverts	12/4/2017 Wright Lake Road
Litter Pickup, Cut grass along shoulders of road on county right of way, Weed Eat & Cut Grass around signs & Culverts, Cleaned out culverts	12/4/2017 Brick Yard Road
Weed Eat & Cut Grass around signs & Culverts, Cleaned out culverts, Cleaned ditches	12/4/2017 Wright Lake Road
Weed Eat & Cut Grass around signs & Culverts, Cleaned out culverts, Cleaned ditches	12/4/2017 Brick Yard Road
Graded Road(s)	12/5/2017 Sand Beach Road
Graded Road(s)	12/5/2017 Sand Beach Road
Weed Eat & Cut Grass around signs & Culverts, Cut grass along shoulders of road on county right of way, Litter Pickup, Trim Trees, Cut bushes back	12/6/2017 Magnolia Lane
Shoulder Work	12/6/2017 7th Street E
Shoulder Work	12/7/2017 Avenue C N
Litter Pickup	12/7/2017 Bear Creek Rd
Litter Pickup	12/11/2017 Frank McKamey Way
Litter Pickup	12/11/2017 Airport Road
Box drag	12/11/2017 St Teresa Ave
Box drag	12/11/2017 9th Street E
Litter Pickup	12/11/2017 Frank McKamey Way
Litter Pickup	12/11/2017 Airport Road
Litter Pickup	12/11/2017 Frank McKamey Way
Box drag	12/11/2017 Avenue A SE
Litter Pickup	12/11/2017 Airport Road
Shoulder Work	12/12/2017 7th Street
Pot hole Repair (Fill)	12/12/2017 Wilderness Road
Pot hole Repair (Fill)	12/12/2017 Bear Creek Rd
Pot hole Repair (Fill)	12/12/2017 Ridge Road
Pot hole Repair (Fill)	12/12/2017 State Street
Pot hole Repair (Fill), Shoulder Work	12/12/2017 Woodill Road
Pot hole Repair (Fill), Shoulder Work	12/12/2017 I Avenue NE
Litter Pickup	12/12/2017 Millender Street
Shoulder Work	12/12/2017 Tip Tucker Road
Shoulder Work	12/12/2017 6th Street
Hair up road (Disked Road)	12/12/2017 I Avenue NE
Shoulder Work	12/12/2017 Brian Street
Shoulder Work	12/12/2017 CC Land
Shoulder Work	12/12/2017 10th Street
Pot hole Repair (Fill)	12/12/2017 CC Land
Shoulder Work	12/12/2017 Gulf View Road
Graded Road(s)	12/12/2017 Mill Road
Pull ditches	12/12/2017 5th Street E
Litter Pickup	12/12/2017 4th Street
Pot hole Repair (Fill)	12/13/2017 7th Street
Graded Road(s)	12/13/2017 Brick Yard Road
Litter Pickup	12/13/2017 Longwood Court

District 5**Work Performed:**

	<u>Date</u>	<u>Road</u>
Graded Road(s)	12/13/2017	Wright Lake Road
Litter Pickup	12/13/2017	Timber Ridge Court
Litter Pickup	12/13/2017	Whispering Pines Drive
Litter Pickup	12/13/2017	CC Land
Graded Road(s)	12/13/2017	Bloody Bluff Road
Hair up road (Disked Road)	12/13/2017	Scotts Road
Pot hole Repair (Fill)	12/13/2017	4th Street
Pot hole Repair (Fill)	12/13/2017	5th Street
Shoulder Work	12/13/2017	CC Land
Hair up road (Disked Road)	12/13/2017	Bloody Bluff Road
Litter Pickup	12/13/2017	7th Street
Pot hole Repair (Fill)	12/13/2017	6th Street

0**Material HAUL From:**

	<u>Date</u>	<u>Road</u>	<u>Cubic Yards</u>	<u>Tons</u>
Litter	11/16/2017	Timber Island Road	1	0
Litter	11/16/2017	Bayou Drive	1	0
Litter	11/21/2017	Bloody Bluff Road	1	0
Litter	11/28/2017	Bear Creek Rd	1	0
Litter	11/30/2017	Bloody Bluff Road	1	0
Litter	12/4/2017	Brick Yard Road	1	0
Litter	12/4/2017	Wright Lake Road	1	0
Litter	12/6/2017	Magnolia Lane	1	0
Litter	12/11/2017	Frank McKamey Way	1	0
Litter	12/11/2017	Airport Road	1	0
Litter	12/12/2017	Millender Street	1	0
Litter	12/12/2017	4th Street	1	0

Litter**TOTAL****12****0****Material HAUL To:**

	<u>Date</u>	<u>Road</u>	<u>Cubic Yards</u>	<u>Tons</u>
Black Dirt	11/29/2017	Wellborn Avenue	36	0

Black Dirt**TOTAL****36****0****Clay**

11/30/2017

Franklin County School

18

0

Clay

11/30/2017

Franklin County School

36

0

Clay**TOTAL****54****0****Dirty 89 Lime Rock**

12/12/2017

Woodill Road

9

0

Dirty 89 Lime Rock

12/12/2017

Mill Road

18

0

Dirty 89 Lime Rock**TOTAL****27****0****Milled Asphalt**

11/29/2017

Waddell Road

0.5

0

Milled Asphalt

12/6/2017

7th Street E

2

0

Milled Asphalt

12/7/2017

Avenue C N

3

0

Milled Asphalt

12/12/2017

Brian Street

0.5

0

Milled Asphalt

12/12/2017

7th Street

0.5

0

Milled Asphalt

12/12/2017

CC Land

1

0

Milled Asphalt

12/12/2017

Wilderness Road

1

0

Milled Asphalt

12/12/2017

Bear Creek Rd

1

0

Milled Asphalt

12/12/2017

Ridge Road

1

0

Milled Asphalt

12/12/2017

State Street

1

0

District 5

Material HAUL To:

	<u>Date</u>	<u>Road</u>	<u>Cubic Yards</u>	<u>Tons</u>
Milled Asphalt	12/12/2017	Woodill Road	1	0
Milled Asphalt	12/12/2017	I Avenue NE	1	0
Milled Asphalt	12/12/2017	10th Street	0.5	0
Milled Asphalt	12/12/2017	6th Street	0.5	0
Milled Asphalt	12/12/2017	CC Land	0.5	0
Milled Asphalt	12/12/2017	Gulf View Road	0.5	0
Milled Asphalt	12/12/2017	Tip Tucker Road	0.5	0
Milled Asphalt	12/13/2017	CC Land	1	0
Milled Asphalt	12/13/2017	6th Street	0.5	0
Milled Asphalt	12/13/2017	7th Street	0.5	0
Milled Asphalt	12/13/2017	5th Street	0.5	0
Milled Asphalt	12/13/2017	4th Street	0.5	0
Milled Asphalt			TOTAL	190
Rip Rap	12/5/2017	Magnolia Lane	7	0
Rip Rap			TOTAL	70



FRANKLIN COUNTY DEPARTMENT OF

Solid Waste & Recycling ❖ Animal Control ❖ Parks & Recreation
210 State Road 65
Eastpoint, Florida 32328
Tel.: 850-670-8167
Fax: 850-670-5716
Email: fcswd@fairpoint.net

DIRECTOR'S REPORT

FOR: The Franklin County Board of County Commissioners

DATE: December 19, 2017

TIME: 9:00 A.M.

SUBJECT(S):

Girl Scouts of the Florida Panhandle – Currently there are no Girl Scout Troops in Franklin County. Franklin County Parks & Recreation would like to partnership with Girls Scouts of the Florida Panhandle to help form one within our community. The program is designed to help young girls in decision making, people skills, & goal settings, while having fun and making life long memories. Membership for volunteers and girls is \$25 each. Attached is a flyer and additional contact information for Keyana N. Floyd, Recruitment and Outreach Specialist.

FOR BOARD INFORMATION:

GO! MOBILE GYMNASTICS – Amy Seligson in conjunction with the Parks & Recreation Department, will be providing an enrichment gymnastics program for children of Franklin County. Classes are thirty-five-minute-long, for both boys and girls ages 3 to 10 years old. Registration will begin in January and the registration fee is \$60 per child. Attached is a registration form and additional information about the Go Mobile Gymnastic Program.

FOR BOARD INFORMATION:

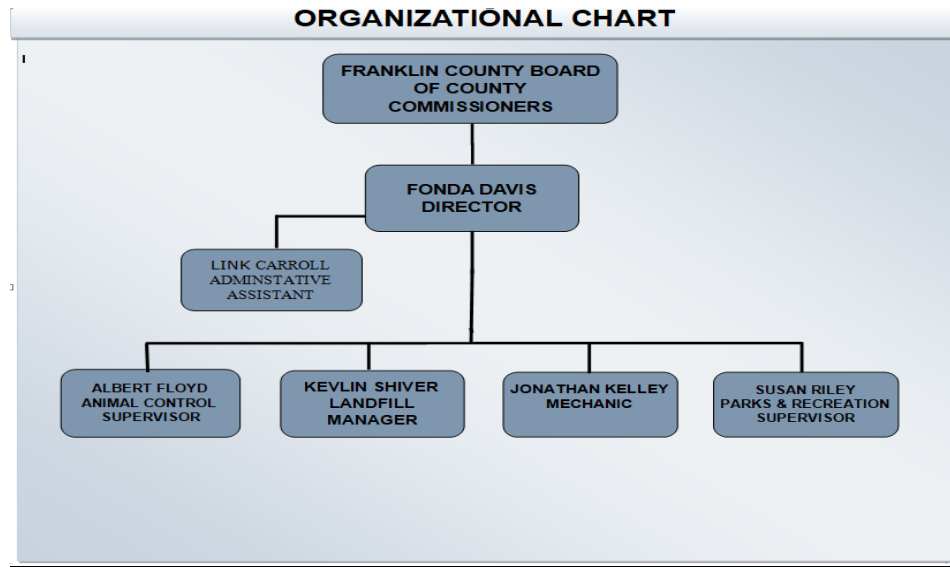
Waste Management Disposal Service Agreement - Ronnie Bell, Manager with Waste Management is here today with the Disposal Service Agreement to be signed by the Chairman. **BOARD ACTION REQUESTED: Board Approval to authorize Chairman's Signature.**

Restructuring of Current Employee & Request for New Hire Position:

At the October 17th Board meeting, Commissioners gave instruction to provide more Department restructuring information of current employees. Provided is a recommended Organizational Chart for all current Departments under my direct supervision. Each Department has grown tremendously with additional duties and responsibilities. Parks & Recreation has added additional restrooms, Armory Fire Watch and the Beach Warning Flags. Animal Control has added the Roadside Enforcement of the new litter ordinance with no additional staff and Solid Waste & Recycling Department has added the Household Waste Transfers Station. These restructuring changes will better serve the Departments and residents of Franklin County. I am requesting Board approval to fill the vacant position that

is currently allocated in my budget and I would like to hire one new entry level employee to run the scales, at the starting pay of \$25,000. I would also like to restructure the current Scale House Operator position to an Administrative Assistant, to do more administrative duties.

BOARD ACTION REQUESTED: Board Approval to and fill one new entry level Position.



Construction and Demolition Tipping Fee Increase. With the added expense of the new Transfer Station on October 1st the Construction and Demolition Tipping Fees need to be increased.

FOR BOARD ACTION: Motion to increase Construction Demolition Tipping Fees from \$45.00 Per Ton to \$65.00 Per Ton to offset expenses to operate new Transfer Station.

Right-of-Way Debris Pickup/Recycle Material Hauled November 30th – December 12th

FOR BOARD INFORMATION:

November 30th – December 12th

RIGHT-OF-WAY DEBRIS PICKUP

Apalachicola	Eastpoint	St George Island	Carrabelle	Lanark	Alligator Point
117.46 TONS	38.77 TONS	46.35 TONS	49.72 TONS	11.89 TONS	12.88 TONS

RECYCLE MATERIAL HAULED

	Apalachicola	Eastpoint	St George Island	Carrabelle	Lanark	Alligator Point	St James
Cardboard	4.53 TONS	6.26 TONS	1.96 TONS	1.21 TONS	-0- TONS	-0- TONS	.28 TONS
Plastic,Paper ,Glass, Aluminum	4.26 TONS	.93 TONS	3.25 TONS	2.77 TONS	-0- TONS	-0- TONS	.52 TONS

REQUESTED ACTION: None



28 Airport Road
Apalachicola, Florida 32320
(850) 653-8977, Fax (850) 653-3643
Em3frank@gtcom.net

Report to Board of County Commissioners

Date: December 17, 2017

Action Items:
NONE

Information Items:

1. Franklin County EOC Staff continue to promote our Re-Entry Tag program and encourage all residents to apply for their Re-Entry Tag.
2. EOC Staff is updating our Special Needs Database to verify current information of our Special Needs Residents.
3. 12/14/17 EOC Staff attended the Region 2 Meeting in Dixie County.

Pamela Brownell

Pamela Brownell
Director

County Extension Activities December 6 – December 19, 2017

General Extension Activities:

- Extension Staff assisted local citizens regarding invasive weeds, thinning oak trees, sea turtle lighting, publications, soil tests, bears damaging palm trees, and other topics.

Sea Grant Extension:

- Executed year-4 amendment for Franklin County sea turtle lighting project budget.
- Extension Director participated in the weekly planning calls for the Dark Skies turtle lighting project.
- Extension Director participated in planning meeting regarding a project across the Northern Gulf of Mexico to document occurrence of Mangroves moving northward.

4-H Youth Development:

- One new adult leader completed Volunteer requirements to be able to assist with a 4-H Club.
- A new 4-H Club has been chartered in Apalachicola with 7 teens attending their first meeting. They are developing local 4-H project ideas and plans.
- Planning is underway for next year's 4-H Teen Retreat weekend workshop.

Family Consumer Sciences:

- Kaley Mears was hired by FNP Grant Administrators as the new Family Nutrition Program Assistant and is continuing her introductory training to begin nutrition programming in local schools where Heather Henderson left off. Heather provided an outstanding 3-years of work in getting the Family Nutrition Program established in Franklin County and has left the job to complete her full-time clinical requirements for her MS Degree in Speech Language Pathology. We wish her the best of luck in her career development.

University of Florida's Institute of Food and Agricultural Sciences

Franklin County Educational Team

Erik Lovestrand, County Extension Director/Sea Grant Regional Specialized Agent

Michelle Huber, Office Manager/Program Assistant, Franklin County

Heather Henderson, Family Nutrition Program Assistant

Samantha Kennedy, Wakulla County Family and Consumer Sciences

Vacant, Wakulla County 4-H Youth Development

Scott Jackson, Sea Grant/Agriculture/Technology, Regional Specialized Agent Bay County

Melanie G. Taylor, Gulf County 4-H/Family and Consumer Sciences

Ray Bodrey, Gulf County CED/Agriculture/Horticulture/Sea Grant

Heather Kent, 4-H Regional Specialized Agent

Les Harrison, Wakulla County CED/Agriculture/Small Farms/Horticulture

John Wells, Northwest Extension District Information Technology Expert

Pete Vergot III, Ph.D., Northwest District Extension Director

The Foundation for The Gator Nation

An Equal Opportunity Institution

- The Charles Dickens' A Christmas Carol, was performed by Hampstead Stage for the Library and was held at the Rio Carrabelle on Dec 2. A great performance, some children was introduced to live theater and was able to participate. We want to thank Bo May and Rob Powis for working with us allowing us the use of the Rio Carrabelle. It was a great venue for this event.
- Library Director attended Wilderness Coast (WILD) Directors Meeting, Dec. 6 and WILD Board Meeting, Dec 11, both in Crawfordville.
- Eastpoint Flag Ceremony was held on Pearl Harbor Day, Dec 7 to raise our new flag. Despite terrible weather, and the inability to raise the flag in the rain, and having to move the event indoors – it was still a success. The flag and pole was donated by Woodmen Life. Thanks to all who attended and all those who spoke and participated including the Tyndall AFB Honor Guard, Panama City who, Presented the Colors, Tony Partington who sang the National Anthem, and to Tom Loughridge who led the Pledge of Allegiance. Additional thanks to Mayor Brenda LaPaz' and her husband, Greg for attending and to Greg who videoed the event and it is posted on Youtube at Carrabelle, Florida Sea for Yourself at:
<https://www.youtube.com/watch?v=61Kg00xiqLo&t=7s>
- Additional thanks to Carrabelle Mayor Brenda LaPaz who was instrumental in getting the trees on the eastside of the Carrabelle Branch parking lot trimmed back for the street light to be visible to help make the parking lot more secure. Thank you to the City staff and workers who completed this project.
- Music as a Second Language 2018 interviews are being conducted, 15 complete at this time. The MSL 2018 Session will begin mid January.
- A Children's Christmas Party was held last week on Wednesday at the Carrabelle Branch with Santa stopping by to pick up some reindeer food that the children had made and he had a few goodies to share.
- The Polar Express Party was held on Friday at the Carrabelle Branch with the reading of the story by volunteer Judi Ring and the movie was shown afterward to bring the story to life.
- The Eastpoint Branch will host The Polar Express Party this Thursday, Dec 21 at 3:00 pm. After the reading of the Polar Express by Mary Lou Short, we will watch the story come alive as we show the movie.
- **Final event of the year.** Animal Tales, The Holiday Safari will be coming to town on Friday Dec. 22. Eastpoint at 3:00 and Carrabelle are scheduled for 5:00 pm. All ages are welcome.
- No Children's programs the week of Christmas. The Library will be closed Dec. 25 and Dec. 26
- The Basics of Better Living, monthly classes provided by the Wakulla (UF/IFAS) Extension office, next events are at Carrabelle, January 5 at 1:30, Eastpoint, Jan 26 at 1:30 - Topic is: Creating a Spending Plan That Works!
- Monthly Gardening Program: Next scheduled, Jan 9 at 1:30 at the Eastpoint Branch, Topic = Container Gardening
- FCPL is partnering with the Extension Office to be a host site for the **Franklin County Master Gardeners** program. The program will be offered beginning January 19, 2018 for the 15 weekly classes. There are additional requirements for the program and a \$75 cost for materials. Deadline to register is Jan 16. Contact either library for more information. We need a few more to want to join the program, as 10 participants are needed to qualify FC for the program. The program has been completed in Gulf and Wakulla County.
- The Diabetes Workshops are held the 2nd Monday each month in Eastpoint, next event, Jan. 8 from 4:30-5:30 pm. This will be the fourth class. Consulting Nutritionist & Diabetes Educator Suzanne Laws facilitating the program.

Franklin County Planning & Zoning Recommendation Agenda

Tuesday, December 12, 2017

PLEASE NOTE: PLANNING AND ZONING COMMISSION MAKES RECOMMENDATIONS TO THE FRANKLIN COUNTY BOARD OF COMMISSIONERS REGARDING YOUR APPLICATION. ALL APPLICANTS ARE NOTIFIED THAT IF YOUR APPLICATION IS DENIED, IT MAY NOT BE RESUBMITTED FOR ONE YEAR. ALSO, ANY PERSON WISHING TO APPEAL THE RECOMMENDATION OF THE PLANNING AND ZONING COMMISSION OR THE DECISION OF THE FRANKLIN COUNTY BOARD OF COUNTY COMMISSIONER BOARD ARE RESPONSIBLE TO ENSURE THAT A VERBATIM TRANSCRIPT OF THE PROCEEDINGS IS MADE.


CRITICAL SHORELINE APPLICATION:

1. **RECOMMENDED APPROVAL: (Unanimous)** Consideration of a request to construct a Single Family Residential Dock located at Lot 10, Block 81, Unit 5, also known as 319 Sawyer Street, St. George Island, Franklin County Florida. The proposed dock will be 19' x 8', with a 10' x 12' terminus, and (2) covered 26' x 4' Boatlifts. Customer has their DEP and COE permits. Requested submitted by Garlick Environmental Associates, Inc. agent for Harold Bennett, applicant. (Proposed House)

garlick@garlickenv.com

SHEET: 1/4

[illegible]



E Sawyer St

Cook St

Porter St

W Bay Shore Dr

PREPARED BY: GARLICK ENVIRONMENTAL ASSOCIATES, INC.

P. O. BOX 385, APALACHICOLA FLORIDA 32329-0385

(850) 653-8899

FAX (850) 653-9656

garlick@garlickenv.com

LB No. 7415

APPLICANT/CLIENT: Harold Bennett

WATERBODY/CLASS: Manmade Canal

PURPOSE: Environmental Permitting

PROJECT LOCATION / USGS: Franklin County

LATITUDE:

LONGITUDE:

SECTION: 29 TOWNSHIP: 9 South

RNG: 6 West

JOB: 17-117

DEP:

COE:

OTHER:

DATE: November 3, 2017

SHEET: 2/4



PREPARED BY: GARLICK ENVIRONMENTAL ASSOCIATES, INC.

P. O. BOX 385, APALACHICOLA FLORIDA 32329-0385

(850) 653-8899

FAX (850) 653-9656

garlick@garlickenv.com

LB No. 7415

APPLICANT/CLIENT: Harold Bennett

WATERBODY/CLASS: Manmade Canal

PURPOSE: Environmental Permitting

PROJECT LOCATION / USGS: Franklin County

LATITUDE:

LONGITUDE:

SECTION: 29 TNSHP: 9 South

RNG: 6 West

JOB: 17-117

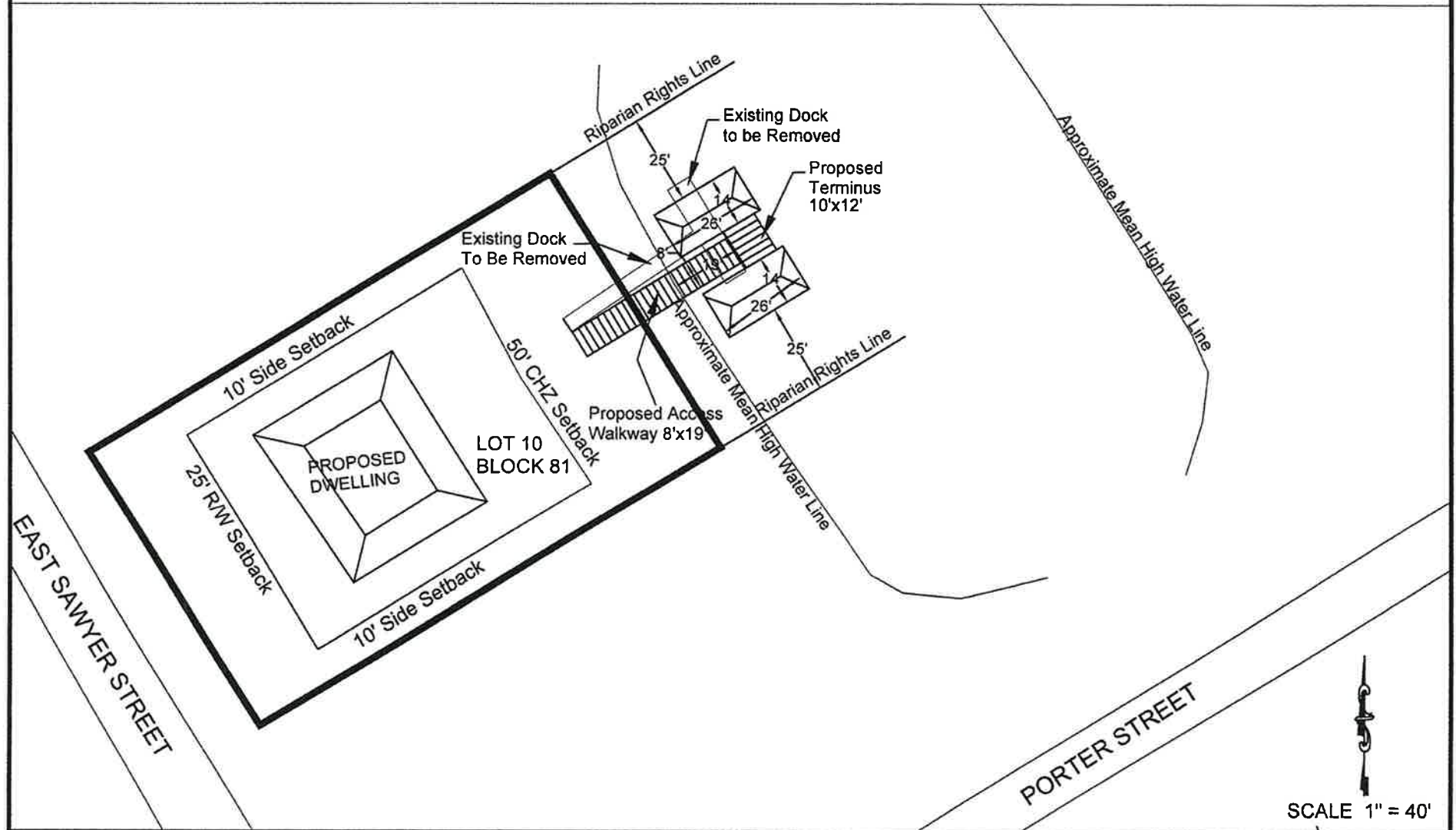
DEP:

COE:

OTHER:

DATE: November 3, 2017

SHEET: 3/4



PREPARED BY: GARLICK ENVIRONMENTAL ASSOCIATES, INC.

P. O. BOX 385, APALACHICOLA FLORIDA 32329-0385

(850) 653-8899

FAX (850) 653-9656

garlick@garlickenv.com

LB No. 7415

APPLICANT/CLIENT: Harold Bennett

WATERBODY/CLASS: Manmade Canal

PURPOSE: Environmental Permitting

PROJECT LOCATION / USGS: Franklin County

LATITUDE:

LONGITUDE:

JOB: 17-117

DEP:

COE:

OTHER:

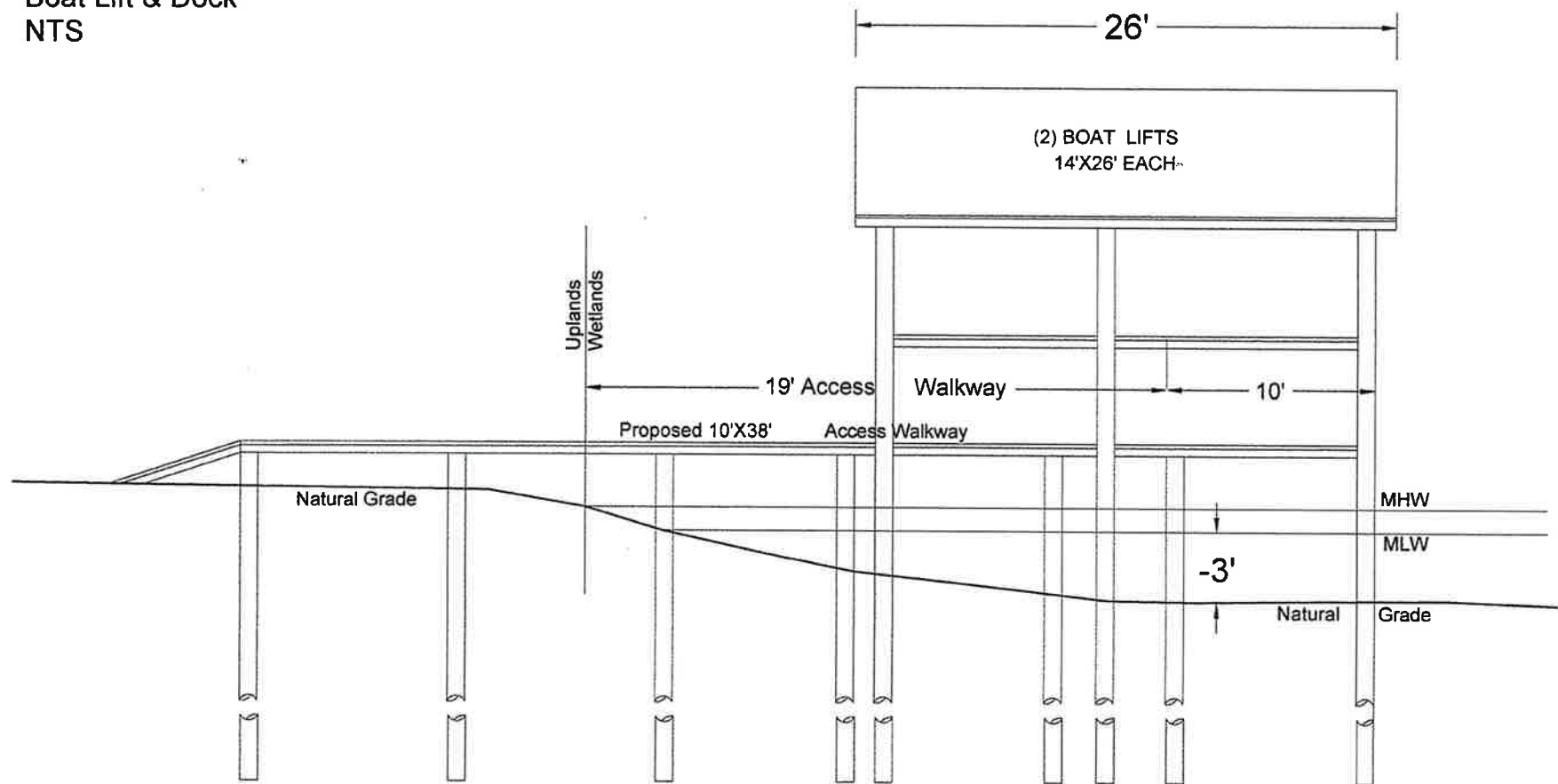
DATE: November 3, 2017

SHEET: 4/4



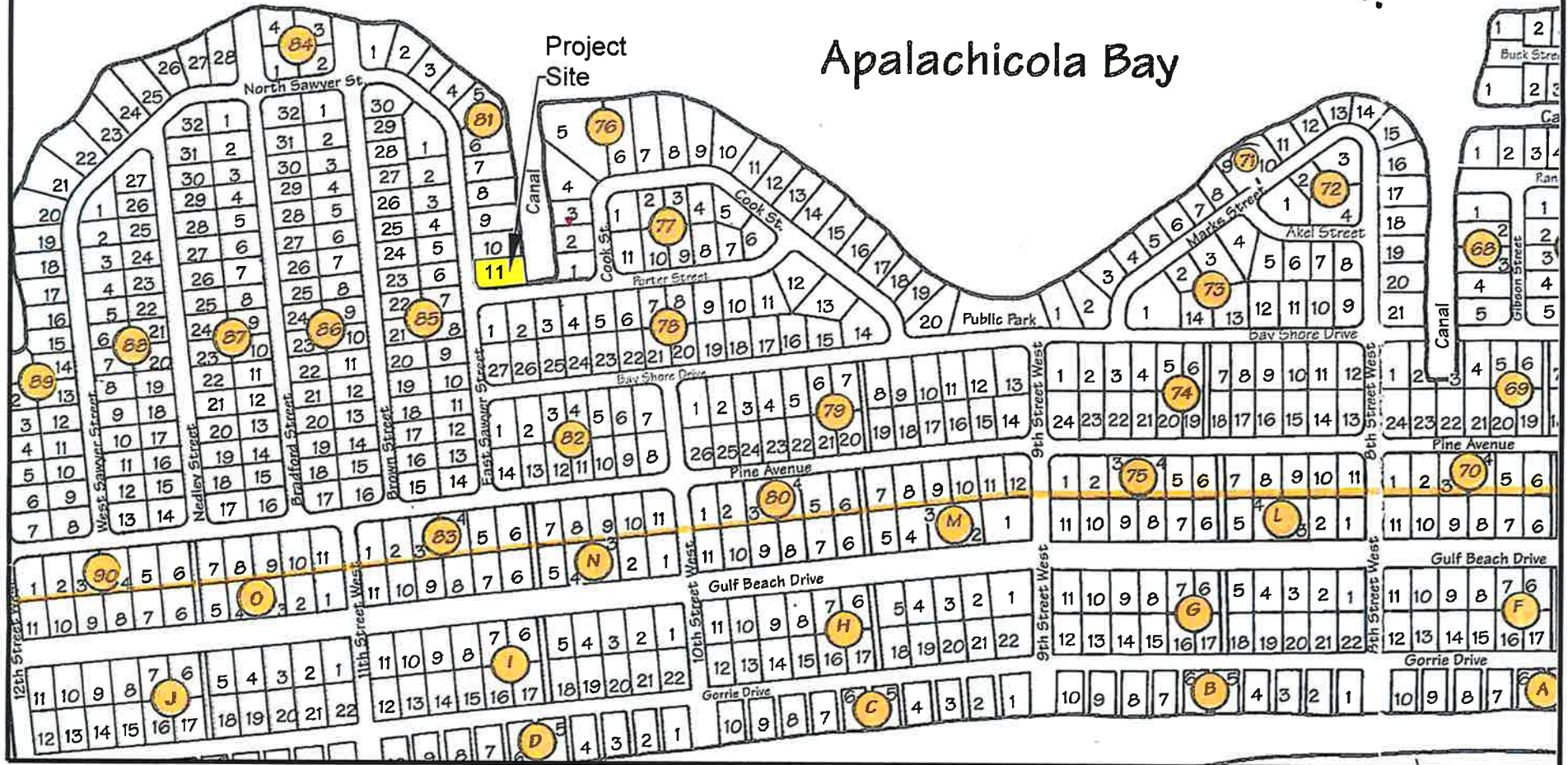
SECTION: 29 TWSHP: 9 South RNG: 6 West

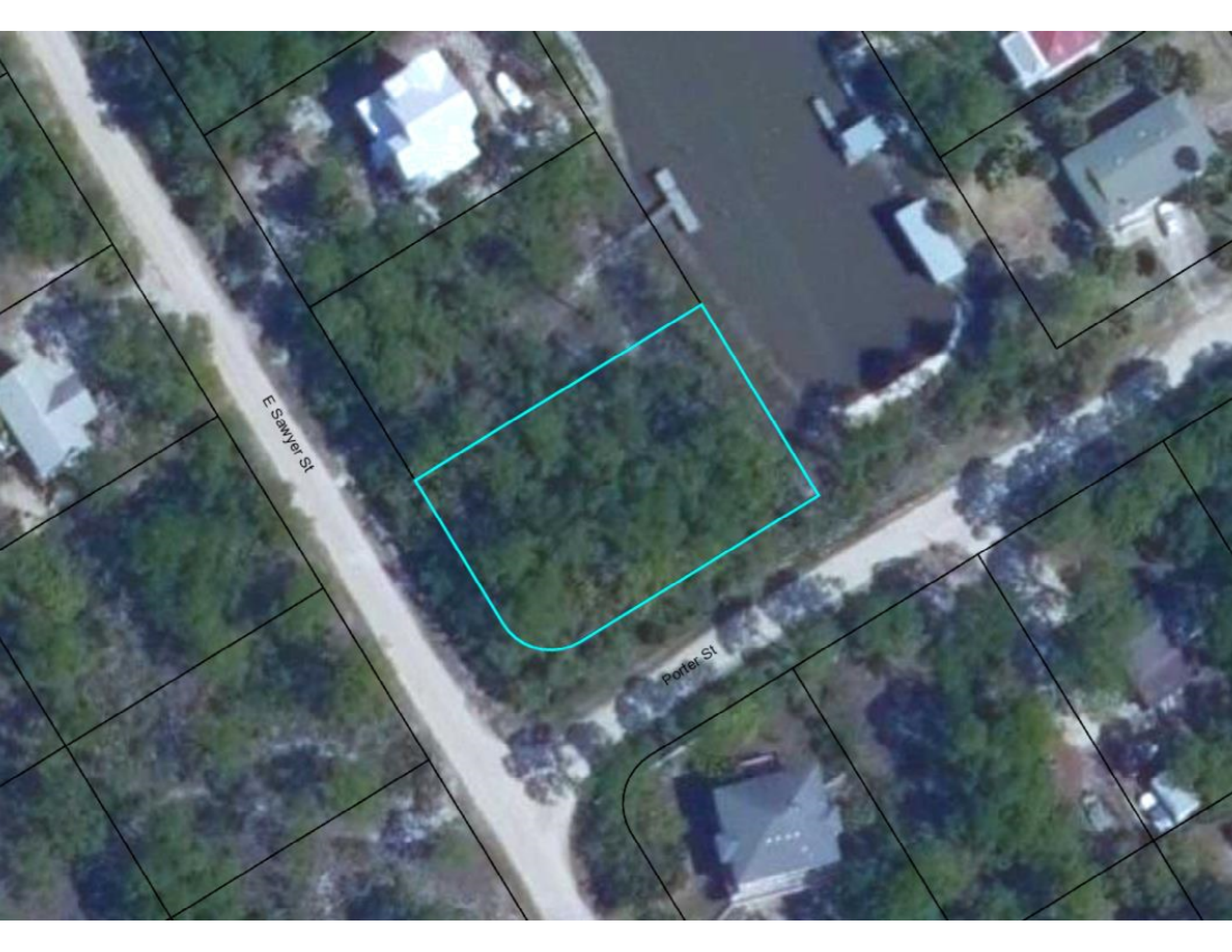
Profile Drawing Lot 10
Proposed Covered
Boat Lift & Dock
NTS



2. **RECOMMENDED APPROVAL: (Unanimous)** Consideration of a request to construct a Single Family Residential Dock located at Lot 11, Block 81, Unit 5, also known as 315 East Sawyer Street, St. George Island, Franklin County Florida. The proposed dock will be 11' x 8', with a 12' x 31' terminus, and (1) covered 31' x 14' boatlift. Customer has their DEP and COE permits. Requested submitted by Garlick Environmental Associates, Inc. agent for Harold Bennett, applicant. (Proposed House)

SECTION: 29 TWSHP: 9 South RNG: 6 West





E Sawyer St

Porter St

(850) 653-8899 FAX (850) 653-9656 garlick@garlickenv.com

JOB: 17-117

DEP:

COE:

OTHER:

DATE: November 1, 2017

SHEET: 2/4

SECTION: 29 TWSHP: 9 South RNG: 6 West



PREPARED BY: GARLICK ENVIRONMENTAL ASSOCIATES, INC.

P. O. BOX 385, APALACHICOLA FLORIDA 32329-0385

(850) 653-8899

FAX (850) 653-9656

garlick@garlickenv.com

LB No. 7415

APPLICANT/CLIENT: Harold Bennett

WATERBODY/CLASS: Manmade Canal

PURPOSE: Environmental Permitting

PROJECT LOCATION / USGS: Franklin County

LATITUDE:

LONGITUDE:

SECTION: 29 TOWNSHIP: 9 South

RNG: 6 West

JOB: 17-117

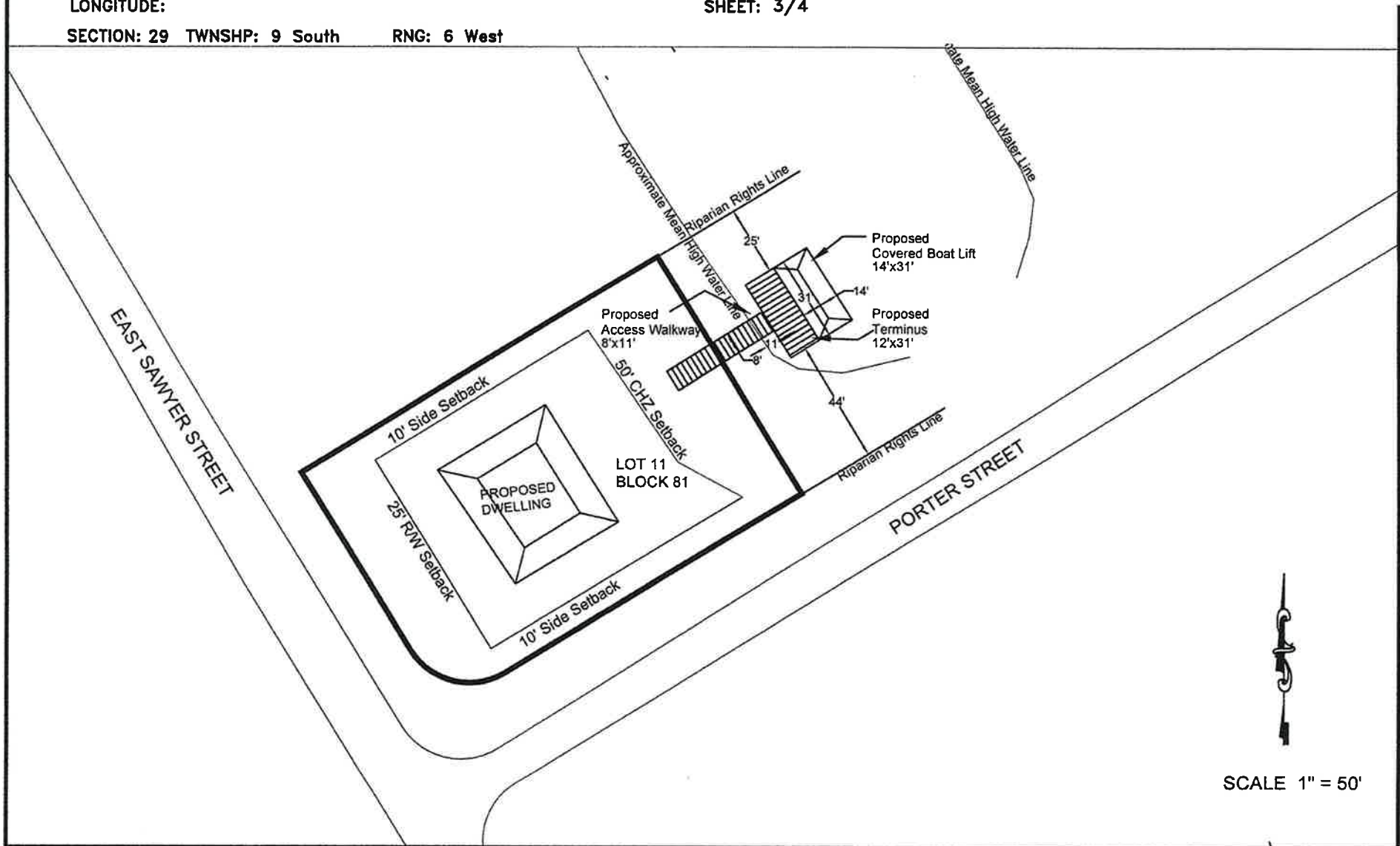
DEP:

COE:

OTHER:

DATE: November 3, 2017

SHEET: 3/4



PREPARED BY: GARLICK ENVIRONMENTAL ASSOCIATES, INC.

P. O. BOX 385, APALACHICOLA FLORIDA 32329-0385

(850) 653-8899

FAX (850) 653-9656

garlick@garlickenv.com

LB No. 7415

APPLICANT/CLIENT: Harold Bennett

WATERBODY/CLASS: Manmade Canal

PURPOSE: Environmental Permitting

PROJECT LOCATION / USGS: Franklin County

LATITUDE:

LONGITUDE:

SECTION: 29 TOWNSHIP: 9 South

RANGE: 6 West

JOB: 17-117

DEP:

COE:

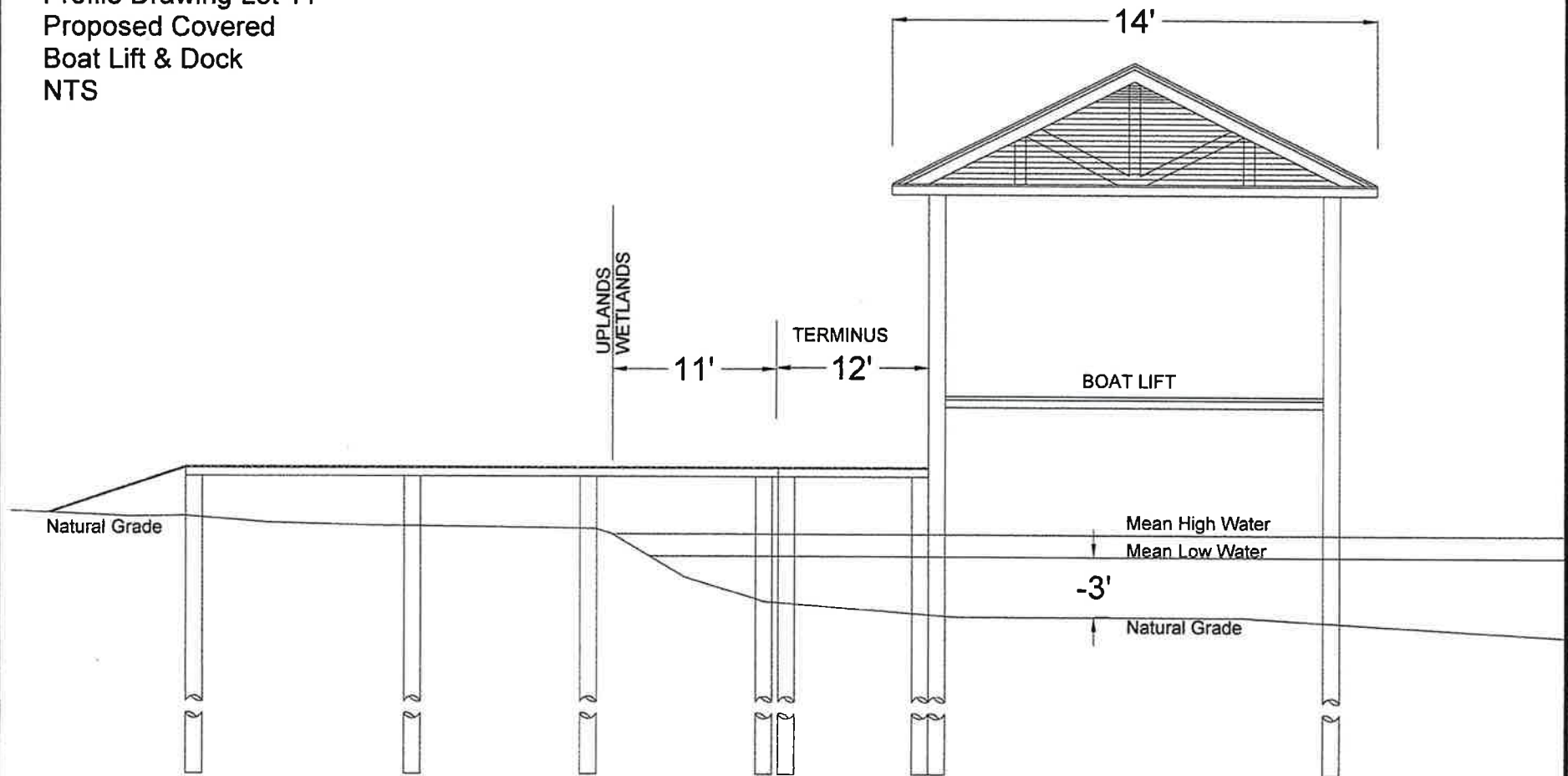
OTHER:

DATE: November 1, 2017

SHEET: 3/4



Profile Drawing Lot 11
Proposed Covered
Boat Lift & Dock
NTS



Franklin County Planning & Zoning Public Hearing Agenda

December 19, 2017 at 10:30 A.M.

Franklin County Courthouse Annex

PLEASE NOTE: PLANNING AND ZONING COMMISSION MAKES RECOMMENDATIONS TO THE FRANKLIN COUNTY BOARD OF COMMISSIONERS REGARDING YOUR APPLICATION. ALL APPLICANT'S ARE NOTIFIED THAT IF YOUR APPLICATION IS DENIED, IT MAY NOT BE RESUBMITTED FOR ONE YEAR. ALSO, ANY PERSON WISHING TO APPEAL THE RECOMMENDATION OF THE PLANNING AND ZONING COMMISSION OR THE DECISION OF THE FRANKLIN COUNTY BOARD OF COUNTY COMMISSIONER BOARD ARE RESPONSIBLE TO ENSURE THAT A VERBATIM TRANSCRIPT OF THE PRCEEDINGS IS MADE.

RE-ZONING & LANDUSE APPLICATIONS:

- 1- Consideration of a request for a Land Use Change from Residential to Commercial and Re-Zoning from R-1 Single Family Residential to C-2 Commercial Business on property described as Lot 2, Block 6, Unit 1, Lanark Village, Franklin County, Florida. Request submitted by Cliff Butler, agent for Joseph Butler 2006 Irrevocable Trust.

EXHIBIT B



EXHIBIT A

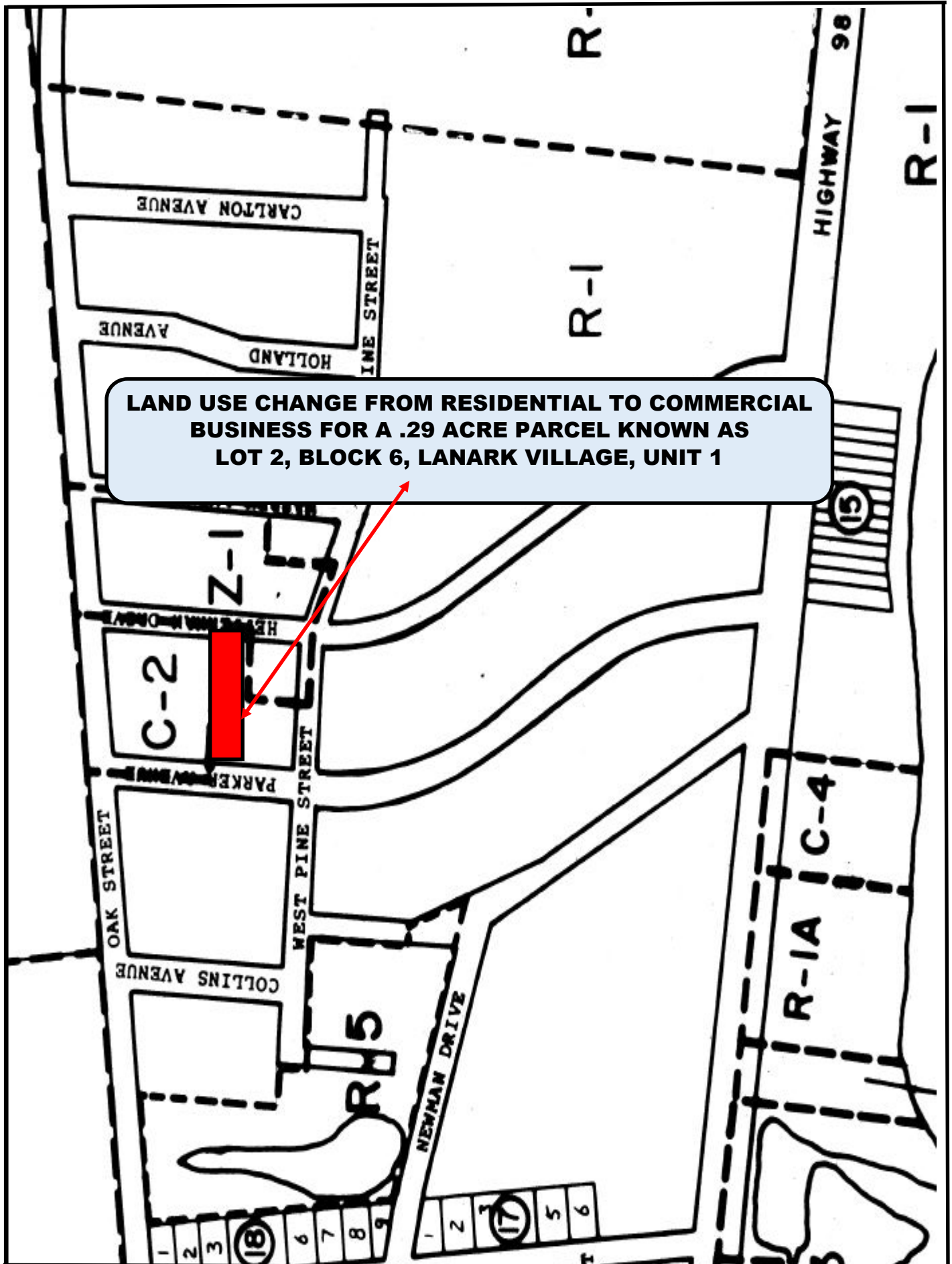
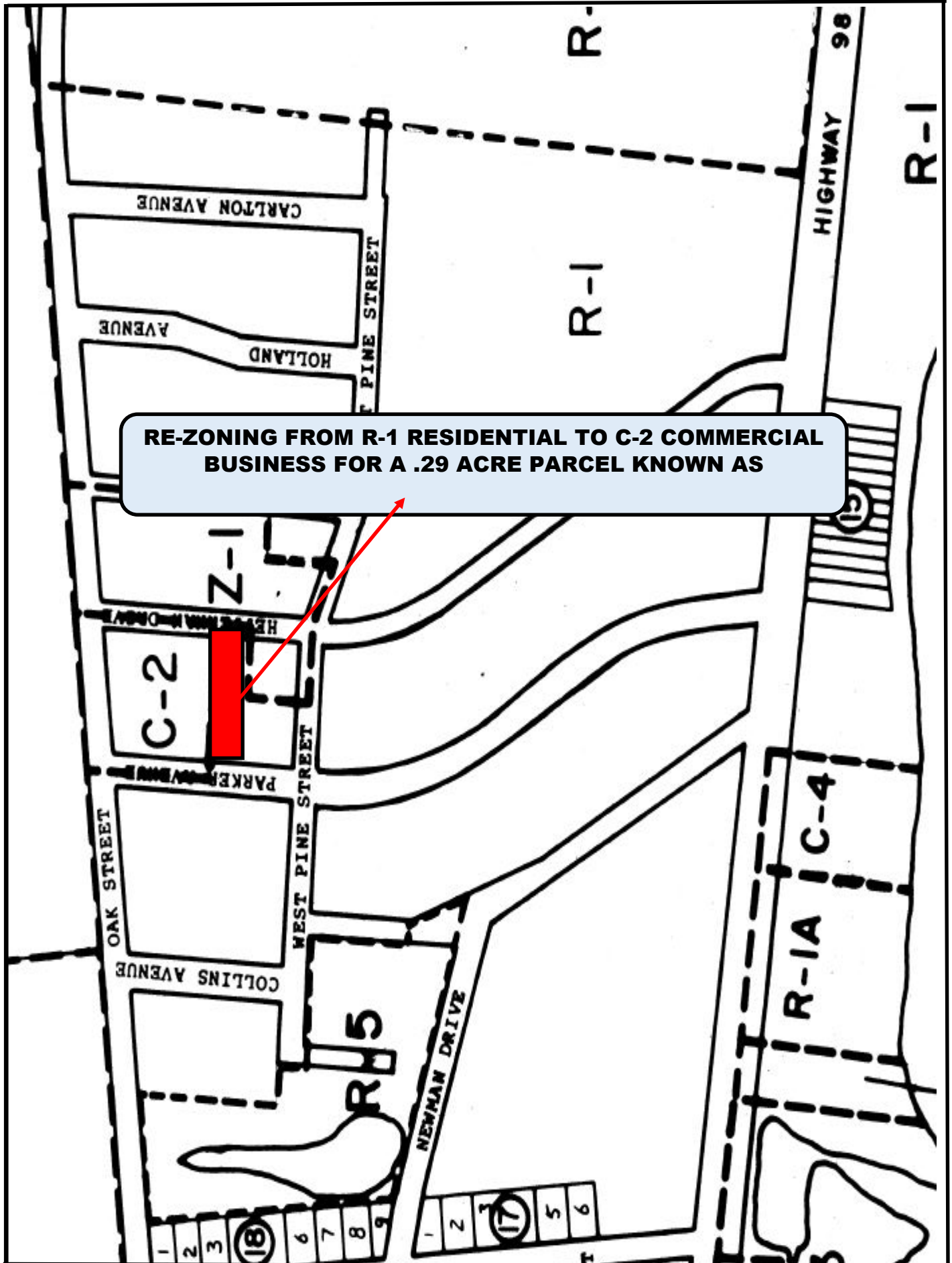


EXHIBIT A



NOTICE OF LAND USE CHANGE

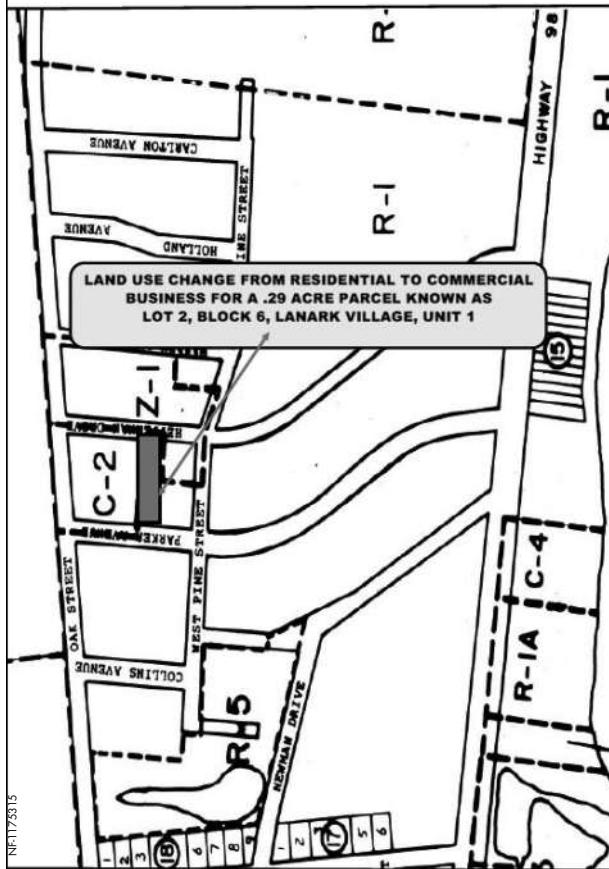
The Franklin County Board of County Commissioners proposes to adopt the following by ordinance: An Ordinance requesting a Land Use Change to the following parcel of land in Franklin County:

A .29 acre parcel known as Lot 2, Block 6, Lanark Village, Unit 1, Lanark Village, Franklin County, Florida, as shown on the attached map, be changed from Residential to Commercial.

A public hearing on the proposed changes to the Land Use Map series will be held on Tuesday, December 19, 2017 at 10:30 a.m., in the City of Carrabelle Annex, 1001 Gray Avenue, Carrabelle, Florida. More information can be obtained and the proposed change may be inspected at the Franklin County Planning Department, 34 Forbes Street, Suite 1, Apalachicola, Florida 32320. Contact Amy Ham-Kelly at: 850-653-9783, Ext. 167.

Persons wishing to comment may do so in person at the public hearing or in writing to the Franklin County Board of County Commissioners, 33 Market Street, Suite 203, Apalachicola, Florida 32320. Transactions of this public hearing will not be recorded. Persons who wish to appeal any action resulting from this public hearing should make the necessary arrangements to assure that a verbatim record is made, including testimony and evidence, if any, upon which the appeal is to be based.

PUBLISH DATES: Thursday, November 30, 2017



☐ **PROOF O.K. BY:** _____ ☐ **O.K. WITH CORRECTIONS BY:** _____

PLEASE READ CAREFULLY • SUBMIT CORRECTIONS ONLINE

NF-1175315 (100%)

ADVERTISER: FRANKLIN CO BOARD COMMIS

SALES PERSON: NF776

SIZE: 2X8

PUBLICATION: NF-APALACHICOLA TIMES

PROOF CREATED AT: 11/27/2017 10:19:58 AM

NEXT RUN DATE: 11/30/17

PROOF DUE: 11/29/17 07:59:55

NOTICE OF ZONING CHANGE

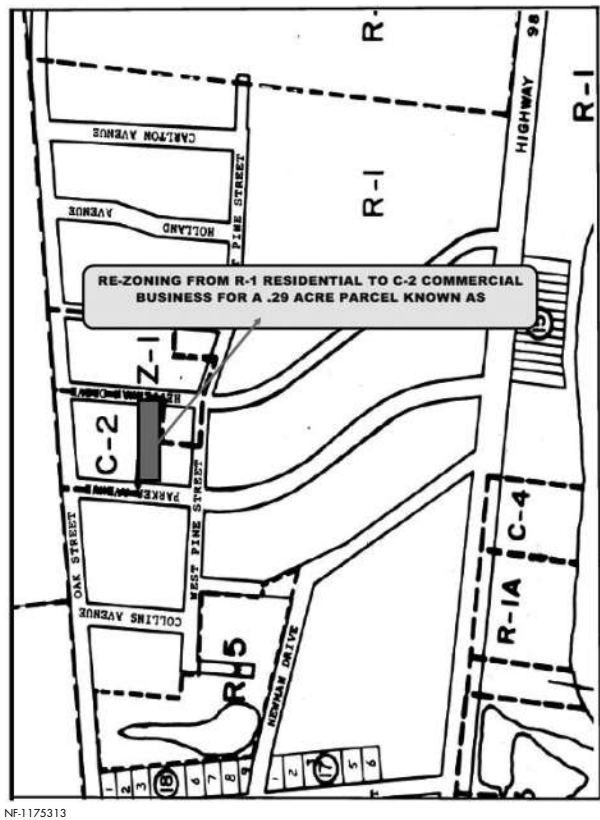
The Franklin County Board of County Commissioners proposes to adopt the following by ordinance: An Ordinance Re-Zoning the following parcel of land in Franklin County:

A .29 acre parcel known as Lot 2, Block 6, Lanark Village, Unit 1, Lanark Village, Franklin County, Florida, as shown on the attached map, be changed from R-1 Residential to C-2 Commercial Business.

A public hearing on the proposed changes to the Zoning Map series will be held on Tuesday, December 19, 2017 at 10:30 a.m., in the City of Carrabelle Annex, 1001 Gray Avenue, Carrabelle, Florida. More information can be obtained and the proposed change may be inspected at the Franklin County Planning Department, 34 Forbes Street, Suite 1, Apalachicola, Florida 32320. Contact Amy Ham-Kelly at: 850-653-9783, Ext. 167.

Persons wishing to comment may do so in person at the public hearing or in writing to the Franklin County Board of County Commissioners, 33 Market Street, Suite 203, Apalachicola, Florida 32320. Transactions of this public hearing will not be recorded. Persons who wish to appeal any action resulting from this public hearing should make the necessary arrangements to assure that a verbatim record is made, including testimony and evidence, if any, upon which the appeal is to be based.

PUBLISH DATES: Thursday, November 30, 2017
Thursday, December 7, 2017



☐ **PROOF O.K. BY:** _____ ☐ **O.K. WITH CORRECTIONS BY:** _____

PLEASE READ CAREFULLY • SUBMIT CORRECTIONS ONLINE

NF-1175313 (100%)

ADVERTISER: FRANKLIN CO BOARD COMMIS

SALES PERSON: NF776

SIZE: 2X8

PUBLICATION: NF-APALACHICOLA TIMES

PROOF CREATED AT: 11/28/2017 4:04:34 AM

NEXT RUN DATE: 11/30/17

PROOF DUE: 11/29/17 07:59:55