

**FRANKLIN COUNTY BOARD OF COUNTY COMMISSIONERS
REGULAR MEETING
COURTHOUSE ANNEX – COMMISSION MEETING ROOM
AUGUST 21, 2018
9:00 AM
AGENDA**

*The Board of County Commissioners asks that all cell phones are turned off or placed on silent (vibrate) mode. If you would like to comment on any matter, when recognized by the Chairman, state your name, sign the speaker log, and please adhere to the 3-minute time limit. **Any handouts (information) for distribution to the Commission must be submitted to the Board Secretary (Clerk's Office) or to the County Coordinator on or before the Thursday prior to that Tuesday's meeting. Failure to do so will result in your removal from the agenda or a delay of any action relating to your request until a future meeting.***

- 9:00 AM** **Call to Order**
 Prayer and Pledge
 Approval of Minutes
 Payment of County Bills
- 9:05 AM** **Public Comments** – *(This is an opportunity for the public to comment on agenda or non-agenda items. When recognized to be heard by the Chairman, an individual will be allowed to speak for three minutes whereas a designated representative of a group or faction will be allowed to speak for five minutes.)*
- 9:10 AM** **Department Directors Report**
 Howard Nabors – Superintendent of Public Works
 Fonda Davis – Solid Waste Director
 Pam Brownell – Emergency Management Director
 Erik Lovestrand – Extension Office Director
 Lisa Lance – Library Director
 Jason Puckett – Airport Manager
- 9:30 AM** **Dewitt Polous – Mosquito Control – Discussion**
- 9:45 AM** **Request for Qualifications/Sealed Bids Opening**
 a. RFQ – Professional Executive Administrator Services for Franklin County TDC
- 10:00 AM** **Amy Ham-Kelly – Board of Adjustment – Report**
- 10:15 AM** **Amy Ham-Kelly – Planning & Zoning – Report**
- 10:30 AM** **Marcia M. Johnson – Clerk of Courts – Report**
- 10:45 AM** **Whitney Barfield (Alan Pierce) – RESTORE Coordinator – Report**
- 11:00 AM** **Michael Morón – County Coordinator – Report**
- 11:30 AM** **T Michael Shuler – County Attorney – Report**
- 11:45 AM** **Commissioners Comments**
- 12:00 PM** **Adjourn**

August 21, 2018
Franklin County Road Department
Detail of Work Performed and Material Hauled by District
Detail from 8/1/2018 - 8/15/2018

District 1

Work Performed:

<u>Date</u>	<u>Road</u>
8/1/2018	W Gulf Beach Drive
8/1/2018	W 5th Street
8/1/2018	W Pine Avenue
8/6/2018	Bledsoe Street
8/6/2018	Brown Street
8/6/2018	Nedley Street
8/6/2018	Palmer Street
8/6/2018	Randolph Street
8/6/2018	Land Street
8/6/2018	Buck Street, St. George Island
8/6/2018	Howell Street
8/6/2018	Wing Street
8/6/2018	W Sawyer Street
8/6/2018	Quinn Street
8/6/2018	Marks Street
8/6/2018	W 5th Street
8/6/2018	W 4th Street
8/6/2018	W Pine Avenue
8/6/2018	Bruce Street
8/6/2018	Patton Street
8/6/2018	Cook Street
8/6/2018	McCloud Street
8/6/2018	Bell Street
8/6/2018	E 1st Street
8/6/2018	E 2nd Street
8/6/2018	Gunn Street
8/6/2018	E 4th Street
8/6/2018	E 6th Street
8/6/2018	E 7th Street
8/6/2018	E 8th Street
8/6/2018	W 10th Street
8/6/2018	E 10th Street
8/6/2018	W Bay Shore Drive
8/6/2018	E Bay Shore Drive
8/6/2018	W 3rd Street
8/6/2018	W 5th Street
8/6/2018	W 6th Street
8/6/2018	W 8th Street
8/6/2018	Akel Street
8/6/2018	Gibson Street
8/6/2018	W 9th Street
8/6/2018	E 9th Street
8/6/2018	Bradford Street
8/7/2018	E Pine Avenue

District 1**Work Performed:**

<u>Work Performed:</u>	<u>Date</u>	<u>Road</u>
Pot hole Repair (Fill)	8/8/2018	E 4th Street
Pot hole Repair (Fill)	8/8/2018	E 3rd Street
Pot hole Repair (Fill)	8/8/2018	W Pine Avenue
Pot hole Repair (Fill)	8/8/2018	W Bay Shore Drive
Pot hole Repair (Fill)	8/8/2018	W 5th Street
Pot hole Repair (Fill)	8/8/2018	E 6th Street
Pot hole Repair (Fill)	8/8/2018	W 11th Street
Pot hole Repair (Fill)	8/8/2018	W 10th Street
Pot hole Repair (Fill)	8/8/2018	W 9th Street
Pot hole Repair (Fill)	8/8/2018	W 8th Street
Pot hole Repair (Fill)	8/8/2018	W 7th Street
Pot hole Repair (Fill)	8/8/2018	E 7th Street
VMS Work, Cut Grass, Blowed Sidewalks, Cleaned ditches, Litter pickup	8/8/2018	US HWY 98 (Eastpoint, Ricky Jones)
VMS Work, Cut Grass, Blowed Sidewalks, Cleaned ditches, Litter pickup	8/8/2018	US HWY 98 (Eastpoint, Ricky Jones)
Graded Road(s)	8/9/2018	Indian Creek
VMS Work, Cut Grass, Blowed Sidewalks, Cleaned ditches, Litter pickup	8/9/2018	US HWY 98 (Eastpoint, Ricky Jones)
Graded Road(s)	8/9/2018	Carroll Street
VMS Work, Cut Grass, Blowed Sidewalks, Cleaned ditches, Litter pickup	8/9/2018	US HWY 98 (Eastpoint, Ricky Jones)
Sign Maintenance, Shop Work	8/13/2018	W 3rd Street
Cut grass along shoulders of road on county right of way, Weed Eat & Cut Grass around signs & Culverts, Litter Pickup	8/13/2018	Patton Drive
VMS Work, Cut Grass, Blowed Sidewalks, Cleaned ditches, Litter pickup	8/13/2018	US HWY 98 (Eastpoint, Ricky Jones)
Sign Maintenance, Shop Work	8/13/2018	E 6th Street
Sign Maintenance, Shop Work	8/13/2018	E 10th Street
Sign Maintenance, Shop Work	8/13/2018	W 12th Street
Sign Maintenance, Shop Work	8/13/2018	E 7th Street
Sign Maintenance	8/14/2018	E 6th Street
Sign Maintenance	8/14/2018	E Gulf Beach Drive
Sign Maintenance	8/14/2018	W Gulf Beach Drive
Sign Maintenance	8/14/2018	W 12th Street
Sign Maintenance	8/14/2018	W 3rd Street
Sign Maintenance	8/14/2018	E 10th Street
Sign Maintenance	8/14/2018	E 7th Street

0**Material HAUL From:**

<u>Material HAUL From:</u>	<u>Date</u>	<u>Road</u>	<u>Cubic Yards</u>	<u>Tons</u>
Litter	8/8/2018	US HWY 98 (Eastpoint, Ricky Jones)	1	0
Litter	8/13/2018	Patton Drive	0.5	0
Litter	8/13/2018	US HWY 98 (Eastpoint, Ricky Jones)	1	0

Litter**TOTAL****2.5****0****Material HAUL To:**

<u>Material HAUL To:</u>	<u>Date</u>	<u>Road</u>	<u>Cubic Yards</u>	<u>Tons</u>
50# Bagged Asphalt	8/8/2018	W 10th Street	1	0
50# Bagged Asphalt	8/8/2018	E 7th Street	1	0
50# Bagged Asphalt	8/8/2018	W 9th Street	1	0
50# Bagged Asphalt	8/8/2018	E 6th Street	1	0
50# Bagged Asphalt	8/8/2018	E 4th Street	1	0

District 1**Material HAUL To:**

	<u>Date</u>	<u>Road</u>	<u>Cubic Yards</u>	<u>Tons</u>
50# Bagged Asphalt	8/8/2018	E 3rd Street	1	0
50# Bagged Asphalt	8/8/2018	W Bay Shore Drive	1	0
50# Bagged Asphalt	8/8/2018	W 8th Street	1	0
50# Bagged Asphalt	8/8/2018	W 11th Street	1	0
50# Bagged Asphalt	8/8/2018	W Pine Avenue	1	0
50# Bagged Asphalt	8/8/2018	W 5th Street	1	0
50# Bagged Asphalt	8/8/2018	W 7th Street	1	0

50# Bagged Asphalt**TOTAL****12****0**

Dirty 89 Lime Rock	8/6/2018	W 4th Street	18	0
Dirty 89 Lime Rock	8/6/2018	W Bay Shore Drive	36	0
Dirty 89 Lime Rock	8/6/2018	W 5th Street	18	0
Dirty 89 Lime Rock	8/7/2018	E Pine Avenue	18	0
Dirty 89 Lime Rock	8/9/2018	Indian Creek	18	0
Dirty 89 Lime Rock	8/9/2018	Carroll Street	18	0

Dirty 89 Lime Rock**TOTAL****126****0****District 2****Work Performed:**

	<u>Date</u>	<u>Road</u>
Pot hole Repair (Fill)	8/1/2018	CR 370
Sign Maintenance	8/1/2018	Jeff Sanders Road
Checked county roads for safety of traveling for public	8/1/2018	County Roads, Carrabelle, Cheryl Sanders
Checked county roads for safety of traveling for public	8/1/2018	County Roads, Lanark
Rake	8/1/2018	CR 370
Sign Maintenance	8/1/2018	Jeff Sanders Road
Checked county roads for safety of traveling for public	8/1/2018	McIntyre Road
Checked county roads for safety of traveling for public	8/1/2018	Duvall Road
Pot hole Repair (Fill)	8/1/2018	Jeff Sanders Road
Checked county roads for safety of traveling for public	8/2/2018	County Roads, Lanark
Checked county roads for safety of traveling for public	8/2/2018	Jeff Sanders Road
Checked county roads for safety of traveling for public	8/2/2018	Duvall Road
Checked county roads for safety of traveling for public	8/2/2018	McIntyre Road
Litter Pickup	8/2/2018	CR67
Box drag	8/6/2018	Jeff Sanders Road
Pot hole Repair (Fill)	8/7/2018	Carlton Millender Road
Litter Pickup	8/7/2018	Lake Morality Road
Box drag	8/8/2018	McIntyre Boat Ramp
Box drag	8/8/2018	Duvall Road
Box drag	8/8/2018	6th Street E
Box drag	8/8/2018	7th Street SE
Box drag	8/8/2018	Avenue H N
Box drag	8/8/2018	McIntyre Road
Box drag	8/9/2018	Donax Place
Box drag	8/9/2018	Harry Morrison
Box drag	8/9/2018	Cypress Street
Cut grass along shoulders of road on county right of way, Weed Eat & Cut Grass around signs & Culverts, Litter Pickup	8/9/2018	Connecticut Street
Box drag	8/9/2018	Harbor Circle
Box drag	8/9/2018	Alligator Drive
Box drag	8/9/2018	Bay Front Drive

District 2**Work Performed:**

	<u>Date</u>	<u>Road</u>
Trim Trees, Cut bushes back	8/13/2018	Clemens Street
Graded Road(s)	8/13/2018	McIntyre Road
Trim Trees, Cut bushes back	8/13/2018	Angus Morrison
Trim Trees, Cut bushes back	8/13/2018	Harbor Circle
Graded Road(s)	8/13/2018	Duvall Road
Graded Road(s)	8/14/2018	David Patton park
Box drag	8/15/2018	Jeff Sanders Road
Graded Road(s)	8/15/2018	David Patton park
Driveway repair	8/15/2018	CR30A

0**Material HAUL From:**

	<u>Date</u>	<u>Road</u>	<u>Cubic Yards</u>	<u>Tons</u>
Debris	8/13/2018	Angus Morrison	4	0
Debris	8/13/2018	Clemens Street	4	0
Debris	8/13/2018	Harbor Circle	9	0

Debris	TOTAL	17	0
---------------	--------------	-----------	----------

Litter	8/9/2018	Connecticut Street	0.200000003	0
--------	----------	--------------------	-------------	---

Litter	TOTAL	0.200000003	0
---------------	--------------	--------------------	----------

Material HAUL To:

	<u>Date</u>	<u>Road</u>	<u>Cubic Yards</u>	<u>Tons</u>
#57 rock	8/1/2018	Jeff Sanders Road	9	0

#57 rock	TOTAL	9	0
-----------------	--------------	----------	----------

50# Bagged Asphalt	8/7/2018	Carlton Millender Road	11.5	0
--------------------	----------	------------------------	------	---

50# Bagged Asphalt	TOTAL	11.5	0
---------------------------	--------------	-------------	----------

Black Dirt	8/13/2018	McIntyre Road	72	0
------------	-----------	---------------	----	---

Black Dirt	8/13/2018	McIntyre Road	54	0
------------	-----------	---------------	----	---

Black Dirt	TOTAL	126	0
-------------------	--------------	------------	----------

Dirty 89 Lime Rock	8/9/2018	Alligator Drive	18	0
--------------------	----------	-----------------	----	---

Dirty 89 Lime Rock	8/13/2018	Avenue D S	18	0
--------------------	-----------	------------	----	---

Dirty 89 Lime Rock	8/13/2018	Avenue D S	18	0
--------------------	-----------	------------	----	---

Dirty 89 Lime Rock	8/15/2018	CR30A	18	0
--------------------	-----------	-------	----	---

Dirty 89 Lime Rock	TOTAL	72	0
---------------------------	--------------	-----------	----------

Milled Asphalt	8/13/2018	Avenue D S	18	0
----------------	-----------	------------	----	---

Milled Asphalt	TOTAL	18	0
-----------------------	--------------	-----------	----------

Sand	8/15/2018	Stock Pile, CR 370 - Alligator Drive - Alligator	72	0
------	-----------	--	----	---

Sand	8/15/2018	Stock Pile, CR 370 - Alligator Drive - Alligator	72	0
------	-----------	--	----	---

Sand	TOTAL	144	0
-------------	--------------	------------	----------

Whole Shells	8/1/2018	CR 370	9	0
--------------	----------	--------	---	---

Whole Shells	TOTAL	9	0
---------------------	--------------	----------	----------

District 3**Work Performed:**

	<u>Date</u>	<u>Road</u>
Litter Pickup	8/1/2018	Weems Memorial Hospital
Litter Pickup	8/1/2018	Apalachicola Health Dept
Litter Pickup	8/1/2018	Weems Memorial Hospital
Litter Pickup	8/1/2018	Avenue L
Removed debris and toss	8/6/2018	Library (Apalachicola New 2017)

District 3**Work Performed:**

	<u>Date</u>	<u>Road</u>
Cut grass along shoulders of road on county right of way, Weed Eat & Cut Grass around signs & Culverts, Litter Pickup	8/7/2018	Timberwood Court
Cut grass along shoulders of road on county right of way, Weed Eat & Cut Grass around signs & Culverts, Litter Pickup	8/14/2018	Avenue M
Cut grass along shoulders of road on county right of way, Weed Eat & Cut Grass around signs & Culverts, Litter Pickup	8/14/2018	Avenue K
Cut grass along shoulders of road on county right of way, Weed Eat & Cut Grass around signs & Culverts, Litter Pickup	8/14/2018	Martin Luther King Jr. Ave.
Cut grass along shoulders of road on county right of way, Weed Eat & Cut Grass around signs & Culverts, Litter Pickup	8/14/2018	Avenue L

0**Material HAUL From:**

	<u>Date</u>	<u>Road</u>	<u>Cubic Yards</u>	<u>Tons</u>
Debris	8/6/2018	Library (Apalachicola New 2017)	9	0

Debris**TOTAL****9****0**

Litter	8/1/2018	Weems Memorial Hospital	1	0
Litter	8/7/2018	Timberwood Court	1	0
Litter	8/14/2018	Martin Luther King Jr. Ave.	0.5	0
Litter	8/14/2018	Avenue M	0.5	0
Litter	8/14/2018	Avenue L	1	0
Litter	8/14/2018	Avenue K	1	0

Litter**TOTAL****5****0****District 4****Work Performed:**

	<u>Date</u>	<u>Road</u>
Cut grass along shoulders of road on county right of way	8/1/2018	Sas Road
Litter Pickup	8/1/2018	Health Department (Apalachicola)
Cut grass along shoulders of road on county right of way	8/1/2018	Abercrombie Lane
Cut grass along shoulders of road on county right of way	8/1/2018	Johnson Lane
Cut grass along shoulders of road on county right of way	8/1/2018	Long Road
Cut grass along shoulders of road on county right of way	8/1/2018	Hathcock Road
Cut grass along shoulders of road on county right of way	8/1/2018	Peachtree Road
Cut grass along shoulders of road on county right of way	8/1/2018	Linden Road
Cut grass along shoulders of road on county right of way	8/1/2018	Squire Road
Cut grass along shoulders of road on county right of way	8/1/2018	Magnolia Circle
Litter Pickup	8/2/2018	US HWY 98 (Apalachicola, Smokey)
Weed Eat & Cut Grass around signs & Culverts	8/2/2018	Squire Road
Cut grass along shoulders of road on county right of way	8/2/2018	Pal Rivers Road
Cleaned out culverts	8/2/2018	Bluff Road
Weed Eat & Cut Grass around signs & Culverts	8/2/2018	Linden Road
Weed Eat & Cut Grass around signs & Culverts	8/2/2018	Squire Road
Litter Pickup	8/2/2018	Pal Rivers Road
Cleaned ditches	8/2/2018	Bluff Road
Litter Pickup	8/2/2018	Pal Rivers Road
Weed Eat & Cut Grass around signs & Culverts	8/6/2018	Squire Road
Cut grass along shoulders of road on county right of way	8/6/2018	Tilton Road
Weed Eat & Cut Grass around signs & Culverts	8/6/2018	Hathcock Road
Weed Eat & Cut Grass around signs & Culverts	8/6/2018	Johnson Lane
Weed Eat & Cut Grass around signs & Culverts	8/6/2018	Abercrombie Lane
Weed Eat & Cut Grass around signs & Culverts	8/6/2018	Peachtree Road
Weed Eat & Cut Grass around signs & Culverts	8/6/2018	Linden Road

District 4

Work Performed:

<u>Work Performed:</u>	<u>Date</u>	<u>Road</u>
Cut grass along shoulders of road on county right of way, Weed Eat & Cut Grass around signs & Culverts, Litter Pickup	8/6/2018	Pal Rivers Road
VMS Work, Cut Grass, Blowed Sidewalks, Cleaned ditches, Litter pickup	8/6/2018	US HWY 98 (Apalachicola, Smokey)
Cut grass along shoulders of road on county right of way, Weed Eat & Cut Grass around signs & Culverts, Litter Pickup	8/6/2018	Bluff Road
Weed Eat & Cut Grass around signs & Culverts	8/6/2018	Peachtree Road
Weed Eat & Cut Grass around signs & Culverts	8/6/2018	Long Road
VMS Work, Cut Grass, Blowed Sidewalks, Cleaned ditches, Litter pickup	8/6/2018	US HWY 98 (Apalachicola, Smokey)
Cut grass along shoulders of road on county right of way	8/6/2018	Moses Road
Cut grass along shoulders of road on county right of way	8/6/2018	Teat Road
Weed Eat & Cut Grass around signs & Culverts	8/6/2018	Linden Road
Weed Eat & Cut Grass around signs & Culverts	8/7/2018	Peachtree Road
Cut grass along shoulders of road on county right of way	8/7/2018	10 Mile
Cut grass along shoulders of road on county right of way, Weed Eat & Cut Grass around signs & Culverts	8/7/2018	Pal Rivers Road
Cut grass along shoulders of road on county right of way	8/7/2018	8 Mile
Weed Eat & Cut Grass around signs & Culverts, Cleaned out culverts, Cleaned ditches	8/7/2018	Linden Road
Box drag	8/7/2018	13 Mile
Weed Eat & Cut Grass around signs & Culverts, Cleaned out culverts, Cleaned ditches	8/7/2018	Bluff Road
Cut grass along shoulders of road on county right of way, Weed Eat & Cut Grass around signs & Culverts, Litter Pickup	8/7/2018	Long Road
Cut grass along shoulders of road on county right of way, Weed Eat & Cut Grass around signs & Culverts, Litter Pickup	8/7/2018	Bluff Road
Weed Eat & Cut Grass around signs & Culverts, Cleaned out culverts, Cleaned ditches	8/7/2018	Hathcock Road
Weed Eat & Cut Grass around signs & Culverts, Cleaned out culverts, Cleaned ditches	8/7/2018	Peachtree Road
Weed Eat & Cut Grass around signs & Culverts	8/7/2018	Hathcock Road
Cut grass along shoulders of road on county right of way, Weed Eat & Cut Grass around signs & Culverts	8/7/2018	Bluff Road
Cleaned out culverts, Cleaned ditches	8/7/2018	Bluff Road
Box drag	8/7/2018	8 Mile
Box drag	8/7/2018	Teat Road
Cut grass along shoulders of road on county right of way, Weed Eat & Cut Grass around signs & Culverts, Litter Pickup	8/8/2018	Bluff Road
Cut grass along shoulders of road on county right of way, Weed Eat & Cut Grass around signs & Culverts, Litter Pickup	8/8/2018	Paradise Lane
Cut grass along shoulders of road on county right of way, Weed Eat & Cut Grass around signs & Culverts, Litter Pickup	8/8/2018	Pal Rivers Road
Cut grass along shoulders of road on county right of way, Weed Eat & Cut Grass around signs & Culverts, Litter Pickup	8/8/2018	Paradise Lane
Cut grass along shoulders of road on county right of way, Weed Eat & Cut Grass around signs & Culverts, Litter Pickup	8/8/2018	Health Department (Apalachicola)
Cut grass along shoulders of road on county right of way	8/8/2018	Bay City Work Camp
Cut grass along shoulders of road on county right of way	8/8/2018	13 Mile
Cut grass along shoulders of road on county right of way	8/9/2018	Bay City Work Camp
Cut grass along shoulders of road on county right of way, Weed Eat & Cut Grass around signs & Culverts, Litter Pickup	8/9/2018	Pinewood Street
Cut grass along shoulders of road on county right of way, Weed Eat & Cut Grass around signs & Culverts, Litter Pickup	8/9/2018	Highland Park Road
Cut grass along shoulders of road on county right of way, Weed Eat & Cut Grass around signs & Culverts, Litter Pickup	8/9/2018	Paradise Lane

District 4

Work Performed:

<u>Date</u>	<u>Road</u>
Cut grass along shoulders of road on county right of way, Cut grass in ditches	8/9/2018 Highland Park Road
Cut grass along shoulders of road on county right of way, Weed Eat & Cut Grass around signs & Culverts	8/9/2018 Gibson Road
Cut grass along shoulders of road on county right of way, Cut grass in ditches	8/9/2018 Paradise Lane
Cut grass along shoulders of road on county right of way, Weed Eat & Cut Grass around signs & Culverts, Litter Pickup	8/9/2018 Rosemont Street
Cut grass along shoulders of road on county right of way, Weed Eat & Cut Grass around signs & Culverts, Litter Pickup	8/13/2018 Rosemont Street
Cut grass along shoulders of road on county right of way, Weed Eat & Cut Grass around signs & Culverts, Litter Pickup	8/13/2018 Cypress Street
Cut grass along shoulders of road on county right of way, Weed Eat & Cut Grass around signs & Culverts, Litter Pickup	8/13/2018 Rosemont Street
Cut grass along shoulders of road on county right of way, Weed Eat & Cut Grass around signs & Culverts, Litter Pickup	8/13/2018 Cypress Street
Sign Maintenance, Shop Work	8/13/2018 8 Mile
Cut grass along shoulders of road on county right of way, Weed Eat & Cut Grass around signs & Culverts, Litter Pickup	8/13/2018 Bay City Road
Sign Maintenance, Shop Work	8/13/2018 Chapman Road
Cut grass along shoulders of road on county right of way, Weed Eat & Cut Grass around signs & Culverts, Litter Pickup	8/13/2018 Sacagawea Trail
Cut grass along shoulders of road on county right of way, Weed Eat & Cut Grass around signs & Culverts, Litter Pickup	8/13/2018 Bay City Road
Cut grass along shoulders of road on county right of way	8/14/2018 Bayshore Drive
Cut grass along shoulders of road on county right of way, Weed Eat & Cut Grass around signs & Culverts	8/14/2018 Smith Road
Cut grass in ditches	8/14/2018 Bay City Road
Cut grass along shoulders of road on county right of way	8/14/2018 Thomas Drive
Cut grass along shoulders of road on county right of way	8/14/2018 Apalachee Street
Cut grass along shoulders of road on county right of way	8/14/2018 Marks Street
Cut grass along shoulders of road on county right of way	8/14/2018 Chapman Road
Cut grass along shoulders of road on county right of way	8/14/2018 Pine Drive
Cut grass along shoulders of road on county right of way	8/14/2018 Oyster Road
Cut grass along shoulders of road on county right of way	8/14/2018 Brownsville Road
Cut grass along shoulders of road on county right of way	8/14/2018 Jackie Whitehurst Street
Sign Maintenance	8/14/2018 8 Mile
Sign Maintenance	8/14/2018 Thomas Drive
Cut grass along shoulders of road on county right of way, Weed Eat & Cut Grass around signs & Culverts, Litter Pickup	8/14/2018 Bluff Road
Cut grass along shoulders of road on county right of way, Weed Eat & Cut Grass around signs & Culverts, Litter Pickup	8/14/2018 Bay City Road
Cut grass along shoulders of road on county right of way	8/14/2018 Alan Drive
Cut grass along shoulders of road on county right of way	8/15/2018 Bay City Work Camp
Cut grass along shoulders of road on county right of way	8/15/2018 Pine Log Road

0

Material HAUL From:

<u>Date</u>	<u>Road</u>	<u>Cubic Yards</u>	<u>Tons</u>
Debris	8/9/2018 Gibson Road	6	0
Debris	TOTAL	6	0
Litter	8/1/2018 Health Department (Apalachicola)	1	0
Litter	8/2/2018 Bluff Road	1	0
Litter	8/2/2018 US HWY 98 (Apalachicola, Smokey)	2	0
Litter	8/2/2018 Pal Rivers Road	2	0

District 4**Material HAUL From:**

	<u>Date</u>	<u>Road</u>	<u>Cubic Yards</u>	<u>Tons</u>
Litter	8/6/2018	Bluff Road	4	0
Litter	8/6/2018	Pal Rivers Road	1	0
Litter	8/7/2018	Bluff Road	1	0
Litter	8/7/2018	Long Road	1	0
Litter	8/8/2018	Pal Rivers Road	1	0
Litter	8/8/2018	Paradise Lane	1	0
Litter	8/8/2018	Paradise Lane	1	0
Litter	8/8/2018	Bluff Road	1	0
Litter	8/8/2018	Health Department (Apalachicola)	1	0
Litter	8/9/2018	Rosemont Street	0.200000003	0
Litter	8/9/2018	Gibson Road	3	0
Litter	8/9/2018	Paradise Lane	0.200000003	0
Litter	8/9/2018	Highland Park Road	0.200000003	0
Litter	8/9/2018	Pinewood Street	0.200000003	0
Litter	8/9/2018	Highland Park Road	1	0
Litter	8/9/2018	Paradise Lane	1	0
Litter	8/13/2018	Rosemont Street	0.5	0
Litter	8/13/2018	Cypress Street	0.5	0
Litter	8/13/2018	Bay City Road	0.5	0
Litter	8/13/2018	Rosemont Street	0.5	0
Litter	8/13/2018	Cypress Street	0.5	0
Litter	8/13/2018	Bay City Road	1	0
Litter	8/13/2018	Sacagawea Trail	1	0
Litter	8/14/2018	Bay City Road	0.5	0
Litter	8/14/2018	Bluff Road	0.5	0
Litter		TOTAL	29.30000001	0

District 5**Work Performed:**

	<u>Date</u>	<u>Road</u>
Checked county roads for safety of traveling for public	8/1/2018	Lighthouse Road
Checked county roads for safety of traveling for public	8/1/2018	Sybil Court
Checked county roads for safety of traveling for public	8/1/2018	New River Road
Checked county roads for safety of traveling for public	8/1/2018	County Roads, Carrabelle, William Massey
Beaver Dam - Take Out	8/2/2018	Lighthouse Road
Pot hole Repair (Fill)	8/2/2018	New River Road
Pot hole Repair (Fill)	8/7/2018	Ryan Drive
VMS Work, Cut Grass, Blowed Sidewalks, Cleaned ditches, Litter pickup	8/8/2018	US HWY 98 (Eastpoint, William Massey)
Box drag	8/8/2018	5th Street E
Box drag	8/8/2018	9th Street E
VMS Work, Cut Grass, Blowed Sidewalks, Cleaned ditches, Litter pickup	8/8/2018	US HWY 98 (Eastpoint, William Massey)
Box drag	8/8/2018	Sharol Court
Box drag	8/8/2018	Cape Street
Graded Road(s)	8/8/2018	Brick Yard Road
Graded Road(s)	8/8/2018	Gardners Landing Road
Graded Road(s)	8/8/2018	Bloody Bluff Road
Box drag	8/8/2018	Sybil Court
VMS Work, Cut Grass, Blowed Sidewalks, Cleaned ditches, Litter pickup	8/9/2018	US HWY 98 (Eastpoint, William Massey)

District 5**Work Performed:**

<u>Date</u>	<u>Road</u>
VMS Work, Cut Grass, Blowed Sidewalks, Cleaned ditches, Litter pickup	8/9/2018 US HWY 98 (Eastpoint, William Massey)
Graded Road(s)	8/9/2018 Chason Road
Box drag	8/9/2018 St Teresa Ave
Graded Road(s)	8/9/2018 Sand Beach Road
Graded Road(s)	8/9/2018 Gardners Landing Road
Graded Road(s)	8/9/2018 Jeffie Tucker Road
Driveway repair	8/9/2018 Bloody Bluff Road
VMS Work, Cut Grass, Blowed Sidewalks, Cleaned ditches, Litter pickup	8/13/2018 US HWY 98 (Eastpoint, William Massey)
Graded Road(s)	8/13/2018 Avenue D NE
Graded Road(s)	8/13/2018 5th Street E
Box drag	8/13/2018 New River Road
Cut grass along shoulders of road on county right of way	8/13/2018 Sheriff's Office (Jail)
Cut grass along shoulders of road on county right of way, Weed Eat & Cut Grass around signs & Culverts	8/14/2018 Mill Road
Cut grass along shoulders of road on county right of way	8/14/2018 Airport Road
Cut grass along shoulders of road on county right of way	8/14/2018 Deason Street
Graded Road(s)	8/14/2018 New River Road
Cut grass along shoulders of road on county right of way, Weed Eat & Cut Grass around signs & Culverts, Litter Pickup	8/14/2018 River Road
Pot hole Repair (Fill)	8/15/2018 New River Road
Cemetery, Cut, Raked & Cleaned	8/15/2018 Eastpoint Cemetery
Graded Road(s)	8/15/2018 Mill Road
Cemetery, Cut, Raked & Cleaned	8/15/2018 Eastpoint Cemetery
Weed Eat & Cut Grass around signs & Culverts, Cut grass along shoulders of road on county right of way	8/15/2018 River Road
Cut grass along shoulders of road on county right of way, Weed Eat & Cut Grass around signs & Culverts	8/15/2018 Mill Road
Cut grass along shoulders of road on county right of way, Weed Eat & Cut Grass around signs & Culverts	8/15/2018 River Road
Cemetery, Cut, Raked & Cleaned	8/15/2018 Eastpoint Cemetery

0**Material HAUL From:**

<u>Date</u>	<u>Road</u>	<u>Cubic Yards</u>	<u>Tons</u>
Litter	8/8/2018 US HWY 98 (Eastpoint, William Massey)	1	0
Litter	8/13/2018 US HWY 98 (Eastpoint, William Massey)	1	0

Litter**TOTAL****2****0****Material HAUL To:**

<u>Date</u>	<u>Road</u>	<u>Cubic Yards</u>	<u>Tons</u>
#57 rock	8/2/2018 New River Road	9	0

#57 rock**TOTAL****9****0****50# Bagged Asphalt**

<u>Date</u>	<u>Road</u>	<u>Cubic Yards</u>	<u>Tons</u>
50# Bagged Asphalt	8/7/2018 Ryan Drive	4.5	0

50# Bagged Asphalt**TOTAL****4.5****0**

Black Dirt	8/2/2018	New River Road	9	0
Black Dirt	8/8/2018	Bloody Bluff Road	18	0
Black Dirt	8/9/2018	Sand Beach Road	18	0
Black Dirt	8/9/2018	Gardners Landing Road	18	0
Black Dirt	8/9/2018	Sand Beach Road	18	0
Black Dirt	8/14/2018	New River Road	72	0
Black Dirt	8/14/2018	New River Road	18	0

District 5

Material HAUL To:

	<u>Date</u>	<u>Road</u>	<u>Cubic Yards</u>	<u>Tons</u>
Black Dirt	8/14/2018	New River Road	54	0
Black Dirt	8/14/2018	New River Road	18	0
Black Dirt	TOTAL		243	0
Dirty 89 Lime Rock	8/8/2018	Brick Yard Road	36	0
Dirty 89 Lime Rock	8/8/2018	Brick Yard Road	36	0
Dirty 89 Lime Rock	8/8/2018	Bloody Bluff Road	18	0
Dirty 89 Lime Rock	8/9/2018	Jeffie Tucker Road	36	0
Dirty 89 Lime Rock	TOTAL		126	0
Sand	8/8/2018	Gardners Landing Road	18	0
Sand	8/8/2018	Bloody Bluff Road	36	0
Sand	8/9/2018	Gardners Landing Road	18	0
Sand	8/14/2018	New River Road	18	0
Sand	8/15/2018	New River Road	18	0
Sand	8/15/2018	New River Road	18	0
Sand	TOTAL		126	0



FRANKLIN COUNTY DEPARTMENT OF

Solid Waste & Recycling ❖ Animal Control ❖ Parks & Recreation

210 State Road 65

Eastpoint, Florida 32328

Tel.: 850-670-8167

Fax: 850-670-5716

Email: fcswd@fairpoint.net

DIRECTOR'S REPORT

DATE August 21, 2018

TIME: 9:00 A.M.

SUBJECT(S):

Right-of-Way Debris Pickup/Recycle Material Hauled July 10th – August 12th **FOR BOARD INFORMATION:**

July 10th – August 12th

RIGHT-OF-WAY DEBRIS PICKUP

Apalachicola	Eastpoint	St George Island	Carrabelle	Lanark	Alligator Point
105.88 TONS	103.48 TONS	48.30 TONS	92.33 TONS	39.03 TONS	40.14 TONS

RECYCLE MATERIAL HAULED

	Apalachicola	Eastpoint	St George Island	Carrabelle	Lanark	Alligator Point	St James
Cardboard	19.70 TONS	16.03 TONS	24.38 TONS	5.85 TONS	-0- TONS	-0- TONS	1.01TONS
Plastic,Paper, Glass, Aluminum	7.7 TONS	3.14 TONS	9.07 TONS	3.53 TONS	-0- TONS	-0- TONS	3.57 TONS

REQUESTED ACTION: None

County Extension Activities August 8 – August 21, 2018

General Extension Activities:

- Assisted clientele with soils tests, sea turtle lighting issues, lawn weed identification and solutions, and injured wildlife assistance.
- Participated in ACF Stakeholder's (Apalachicola Caucus) call and ACFS Executive Committee call regarding planning for next face-to-face meeting of the Governing Board.
- Participated in further discussions with DEP regarding facility renovation planning.
- Participated in NW Extension District promotion packet discussions.
- District Extension Director has offered his current vehicle (it is to be replaced this year) for the Franklin Extension office. We would need to do a title transfer and put it on the County insurance policy. Ford Escape, 89,000+ miles, well-maintained.

Sea Grant Extension:

- Participated in weekly conference calls to coordinate Sea turtle lighting project work on Dark Skies grant.
- Conducted 2-day Master Naturalist training on topic of coastal shoreline restoration.

4-H Youth Development:

- Participated in District 4-H Faculty planning meeting to set dates for programming in coming year and plan for North Florida Fair event in November.
- Completed annual UF/IFAS report on 4-H programming for the previous year.

Family Consumer Sciences:

- Family Nutrition Program (FNP) Assistant teaching scheduled programs in local schools.

Agriculture/Horticulture:

- Planning a workshop in Apalachicola with the cold-hardy citrus group in N. Florida to provide information about growing citrus in N. Florida and issues with citrus greening.
- Recruiting for Master Gardener program taking place, to be taught by Wakulla County Agriculture Agent at local library.
- Third Tuesday horticulture program conducted at Eastpoint Library branch by Wakulla Ag Faculty.

University of Florida's Institute of Food and Agricultural Sciences

Franklin County Educational Team

Erik Lovestrand, County Extension Director/Sea Grant Regional Specialized Agent

Michelle Huber, Office Manager/Program Assistant, Franklin County

Kayle Mears, Family Nutrition Program Assistant

Samantha Kennedy, Wakulla County Family and Consumer Sciences

Rachel Pienta, Ph.D., Wakulla County 4-H Youth Development

Scott Jackson, Sea Grant/Agriculture/Technology, Regional Specialized Agent Bay County

Melanie G. Taylor, Gulf County 4-H/Family and Consumer Sciences

Ray Bodrey, Gulf County CED/Agriculture/Horticulture/Sea Grant

Heather Kent, 4-H Regional Specialized Agent

Les Harrison, Wakulla County CED/Agriculture/Small Farms/Horticulture

John Wells, Northwest Extension District Information Technology Expert

Pete Vergot III, Ph.D., Northwest District Extension Director

- Master Gardening registration deadline August 31, program to start in Eastpoint Sept 4, need at least 10 committed to participate for program to be held in Franklin County
- Little Free Library (Lending Library): Wilderness Coast (WILD) purchased 2 for FCPL, first new stewards, Chillas Hall located in Lanark
- Summer Reading Program, Libraries Rock! Held June 13 – July 20. Total Programs = 28, Total attendance 385 (2017 = 345). Eastpoint Rockers & Readers (ages K-6) attendance = 52 and Carrabelle Rockers & Readers, attendance = 22
- SRP Performances (all ages): Tampa Taiko Drumming, Will Keating Puppeteer, Magician Michael Crosniak (cancelled), FL Public Archaeology Network (Tristan Harrenstein), Animal Tales (Attendance, FCEP = 111, FCCA = 101)
- SRP Adult Programs (3): Author, Marisella Veiga, Cuban Food History & Demo, Herbalist & Healthy Lifestyle Advocate, Denise Williams, & Author Sid McOmie, Danish Food Recipes & Cookie Demo (Attendance, FCEP = 28, FCCA = 34)
- Back to School Party & Scavenger Hunt held Aug 2, 26 students (ages K-8) participated between both locations, searched for 14 clues where school supplies and treats were found
- SRP Book Donations - Junior/YA Books: 110 books, \$1895
- All children's programs are taking a break until September 6.
- Attended WILD BOD meeting held on Aug 13 at WCPL
- FCPL will be closed Labor Day, Monday, Sept 3
- Employment offers made for the 2 PT positions in Carrabelle, waiting on drug test results. Reference verifications being made for the FT position in Eastpoint

Upcoming:

- September is Library Card Sign-up Month. Library cards are free for Franklin County residents with proof of residency (DL, photo Id card, Passport with photo)
- Adult Gardening Event / Basics of Better Living Programs, Monthly
- Eastpoint and Carrabelle: Monthly Book Chats, Book Socials, Yoga Classes (Foundation, Instructional, Video), Writer's Forum
- Eastpoint: Teen Book Club, monthly for grades 6 – 12, Karen Kessel with Bring Me a Book Franklin has been facilitating
- Eastpoint STEAM (ages 8-14), Thursday's at 4:00 (new time); returns September 6
- Carrabelle STEAM (ages 8-14) NEW, Thursdays at 4:00, starts September 6
- New Anime Club (ages 5th – 12th grade) – style of hand drawn & computer animation most commonly associated with Japan (i.e. Pokémon). Will meet monthly, starts September 12, intended to rotate meetings between branches
- Kids Event, Grades K-8: Talk Like a Pirate Day, September 19, Both branches at 4:00, Kids can come dressed as a pirate, there will be games and snacks

Monthly Adult Calendar of Events:

- Eastpoint Book Chat: Monthly, 1st Tuesday at 1:30 (next meeting, September 4)
- Carrabelle Book Social: Monthly, 2nd Thursday at 4:30 (next meeting September 13)
- Carrabelle Yoga: Instructional, Monday's at 4:00, Video – Tuesday, Wednesday, & Friday at 4:00
- Eastpoint Yin Yoga: Tuesdays at 3:30, Monthly 1st & 3rd Friday's at 11:00
- Eastpoint Writer's Forum: Monthly, 3rd Wednesday's at 1:00 (next meeting, September 19)

FRANKLIN COUNTY
ADVISORY BOARD OF ADJUSTMENT CONSENT AGENDA

TUESDAY, AUGUST 21, 2018

**FRANKLIN COUNTY COURTHOUSE ANNEX
34 FORBES STREET, APALCHICOLA, FLORIDA**



PLEASE NOTE: THE ADVISORY BOARD OF ADJUSTMENT MAKES RECOMMENDATIONS TO THE FRANKLIN COUNTY BOARD OF COUNTY COMMISSIONERS REGARDING YOUR APPLICATION. ALL APPLICANTS ARE NOTIFIED THAT IF YOUR APPLICATION IS DENIED, IT MAY NOT BE RESUBMITTED FOR ONE YEAR. ALSO, ANY PERSON WISHING TO APPEAL THE RECOMMENDATIONS OF THE ADVISORY BOARD OF ADJUSTMENT OR THE DECISION OF THE FRANKLIN COUNTY BOARD OF COUNTY COMMISSIONER BOARD ARE RESPONSIBLE TO ENSURE THAT A VERBATIM TRANSCRIPT OF THE PROCEEDINGS IS MADE.

1. **RECOMMENDED APPROVAL: (Unanimous)** Consideration of a request for a variance to construct a house (1800 sq ft) 15 feet into the front setback on Lot 3, Block 2, Sun & Sands, Unit 1, 614 Mariner Circle, Alligator Point, Franklin County, Florida. Request submitted by Garlick Environmental Associates, Inc, Agent for Mark Korb, Applicant.

PREPARED BY: GARLICK ENVIRONMENTAL ASSOCIATES, INC.

P. O. BOX 385, APALACHICOLA FLORIDA 32329-0385

(850) 653-8899

FAX (850) 653-9656

garlick@garlickenv.com

LB No. 7415

APPLICANT/CLIENT: Mark Korb

WATERBODY/CLASS: Alligator Harbor

PURPOSE: LUP

PROJECT LOCATION / USGS:

LATITUDE:

LONGITUDE:

SECTION: 32 TOWNSHIP: 6S

RANGE: 1W

JOB: 18-071

DEP:

COE:

OTHER:

DATE: 6/26/2018

SHEET: 1/3



Project Location

Inter-970

Pine St

Surf Dr

San N. Sand Blvd

Mariner Circle

Magnolia St

Oak St

garlick@garlickenv.com

RNG: 1W

SHEET: 2/3



PREPARED BY: GARLICK ENVIRONMENTAL ASSOCIATES, INC.

P. O. BOX 385, APALACHICOLA FLORIDA 32329-0385

(850) 653-8899

FAX (850) 653-9656

garlick@garlickenv.com

LB No. 7415

APPLICANT/CLIENT: Mark Korb

WATERBODY/CLASS: Alligator Harbor

PURPOSE: LUP

PROJECT LOCATION / USGS:

LATITUDE:

LONGITUDE:

SECTION: 32 TWSHP: 6S

RNG: 1W

JOB: 18-071

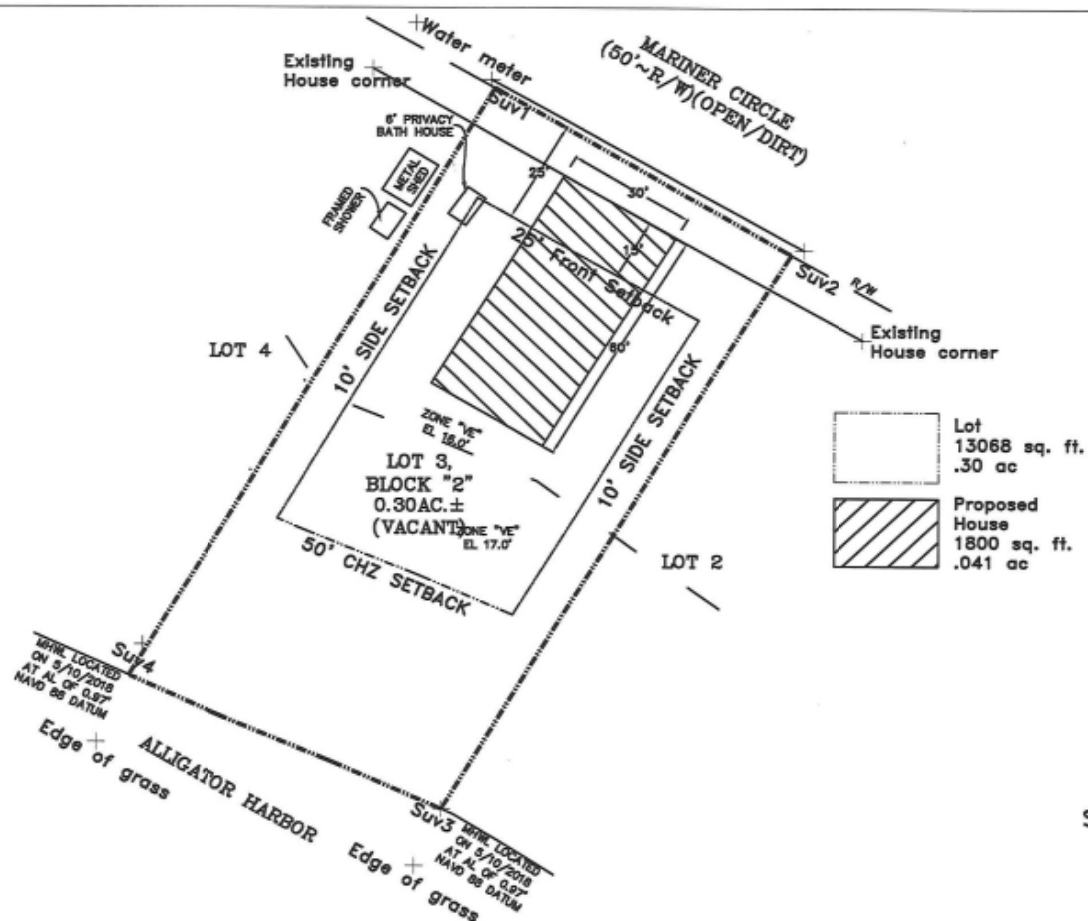
DEP:

COE:

OTHER:

DATE: 7-9-18

SHEET: 3/3



ADVISORY BOARD OF ADJUSTMENT VACANCIES:

VACANT SEATS:

- SEAT 5: VACANT
- ALTERNATE (2) VACANT

COMMISSIONER JONES: 1
COMMISSIONER LOCKLEY: 1
COMMISSIONER SANDERS: 2
COMMISSIONER PARRISH: 1
COMMISSIONER MASSEY: NEEDED

ADVISORY BOARD ADJUSTMENT MEMBERS

1. VANCE MILLENDER 01/01/2000 PO BOX 147
CHERY'S DISTRICT CARRABELLE, FL 32322
850-697-4586 HOME
850-697-3301 OFFICE
850-697-2693 FAX
850-519-7050 MOBILE
 2. MITCH GRINER 01/06/2009 147-21ST AVENUE
NOAH'S DISTRICT APALACHICOLA, FL 32320
850-370-5052 MOBILE
850-653-9695 OFFICE
850-653-1539 FAX
 3. LARRY HALE 01/11/2010 224 FRANKLIN BLVD
WYNNHALE@YAHOO.COM ST. GEORGE ISLAND, FL 32328
RICKY'S DISTRICT 850-927-2395 HOME
850-653-5817 MOBILE
 4. JOE HAMBROSE 10/05/2005 1551 ALLIGATOR DRIVE
CHERYLS' DISTRICT ALLIGATOR POINT, FL 32346
850-349-2899 HOME
 5. **VACANT**
- ALTERNATE 1: GILL AUTREY 10/03/2006 65-5TH STREET
GILLAUTREY@GMAIL.COM APALACHICOLA, FL 32320
JOSEPH'S DISTRICT 850-370-0075 MOBILE
- ALTERNATE 2: **VACANT**
- BOARD ATTORNEY: MICHAEL SHULER MSHULER@SHULERLAWFL.COM
SHULER & SHULER
PO BOX 850
APALACHICOLA, FL 32329
850-653-1757 OFFICE/ 850-653-5166 MOBILE

Franklin County Planning & Zoning Recommendation Agenda

Tuesday, July 17, 2018

PLEASE NOTE: PLANNING AND ZONING COMMISSION MAKES RECOMMENDATIONS TO THE FRANKLIN COUNTY BOARD OF COMMISSIONERS REGARDING YOUR APPLICATION. ALL APPLICANTS ARE NOTIFIED THAT IF YOUR APPLICATION IS DENIED, IT MAY NOT BE RESUBMITTED FOR ONE YEAR. ALSO, ANY PERSON WISHING TO APPEAL THE RECOMMENDATION OF THE PLANNING AND ZONING COMMISSION OR THE DECISION OF THE FRANKLIN COUNTY BOARD OF COUNTY COMMISSIONER BOARD ARE RESPONSIBLE TO ENSURE THAT A VERBATIM TRANSCRIPT OF THE PROCEEDINGS IS MADE.

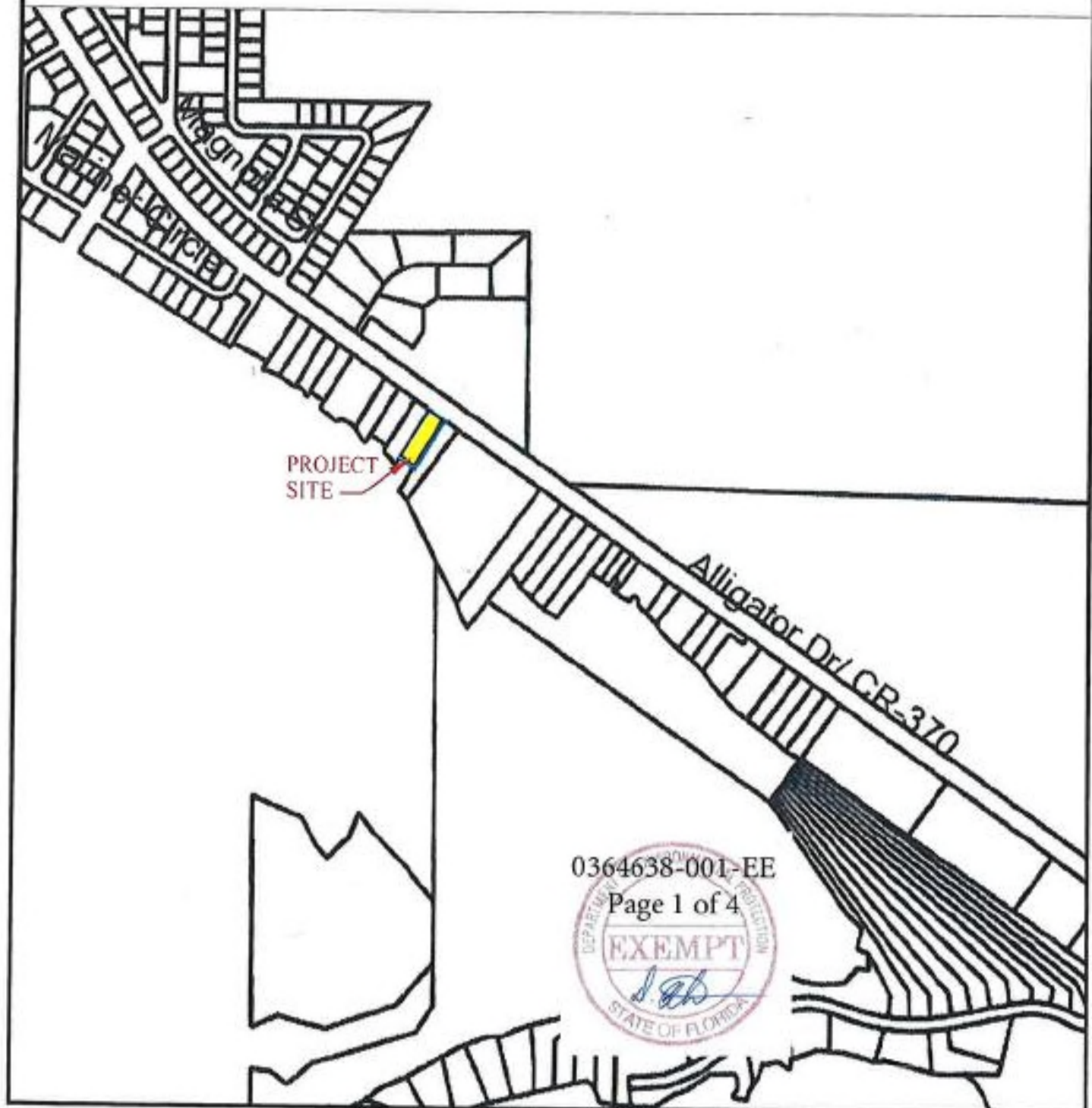
CRITICAL SHORELINE APPLICATION:

1. **RECOMMENDED APPROVAL:** (Unanimous) Consideration of a request to construct a Single Family Private Dock located at 698 Alligator Drive, also known as Lot 14, Alligator Point, Franklin County Florida. The proposed walkway will be 78' x 4' (312 Sq. Ft), a 20' x 6' (120 Sq. Ft) terminus. Customer is exempt from DEP and COE permitting. Request submitted by Dan Garlick, Garlick Environmental Services, agent for Douglas & Katherine Welin. (Has House)

PREPARED BY: GARLICK ENVIRONMENTAL ASSOCIATES, INC.

APPLICANT/CLIENT: Douglas Wellin
WATERBODY/CLASS: St George Sound/ClassII/OFW
PURPOSE: Environmental Permitting
PROJECT LOCATION / USGS: Alligator Point - Franklin County
LATITUDE: 29° 54' 33.57"
LONGITUDE: 84° 21d' 43.77"
SECTION: 32 TWSHP: 6 South RNG: 1 West

JOB: 18-058
DEP:
COE:
OTHER:
DATE: May 16, 2018
SHEET: 1/4



0364638-001-EE

Page 1 of 4

EXEMPT

STATE OF FLORIDA

ITEM #1 DOUGLAS & KATHERINE WELIN

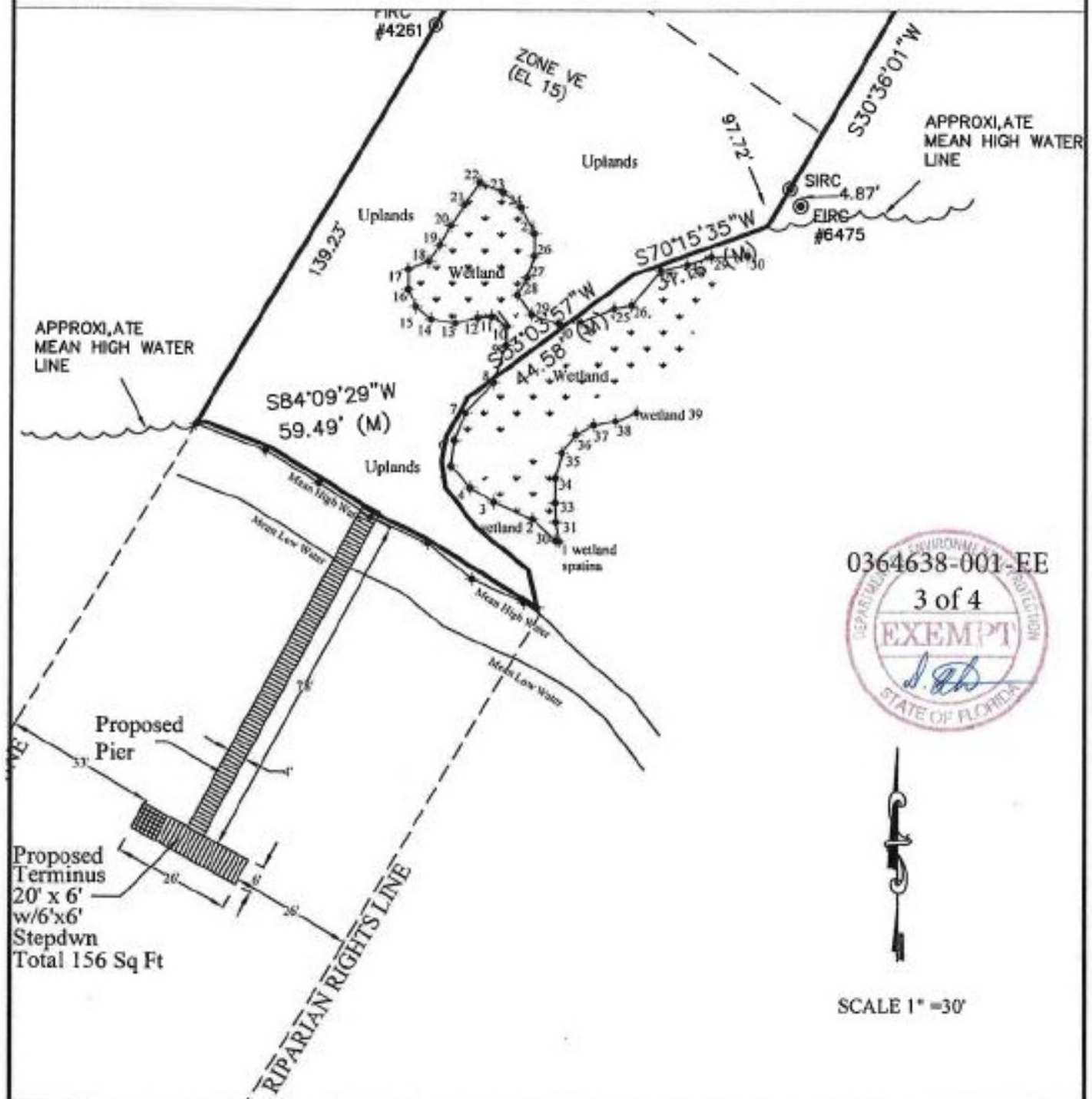


PREPARED BY: GARLICK ENVIRONMENTAL ASSOCIATES, INC.



APPLICANT/CLIENT: Douglas Wellin
WATERBODY/CLASS: St George Sound/ClassII/OFW
PURPOSE: Environmental Permitting
PROJECT LOCATION / USGS: Alligator Point - Franklin County
LATITUDE: 29° 54' 33.57"
LONGITUDE: 84° 21d' 43.77"
SECTION: 32 TOWNSHIP: 6 South RING: 1 West

JOB: 18-058
DEP:
COE:
OTHER: Rev. 6-14-18
DATE: May 16, 2018
SHEET: 3/4



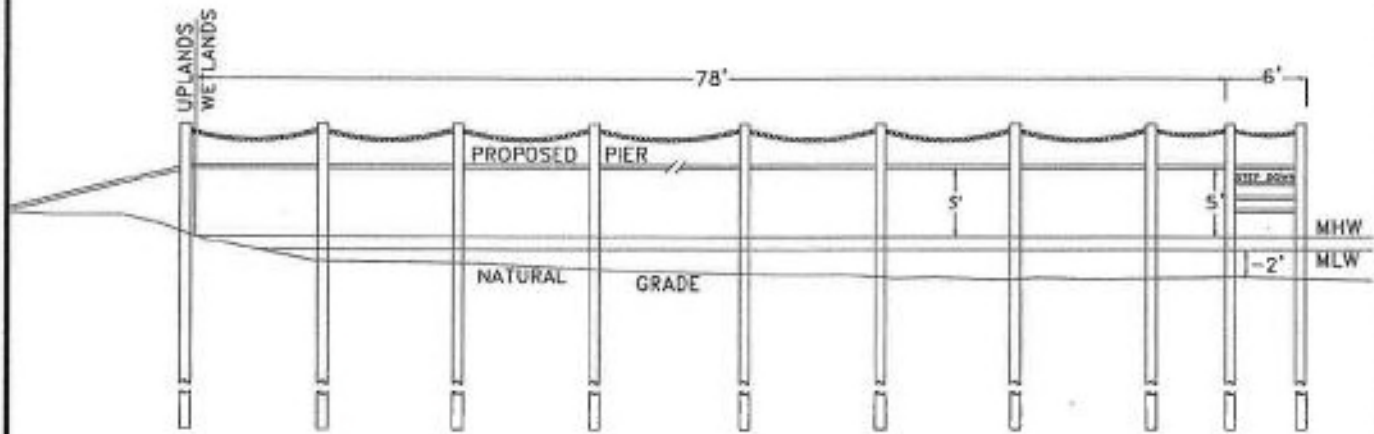
PREPARED BY: GARLICK ENVIRONMENTAL ASSOCIATES, INC.



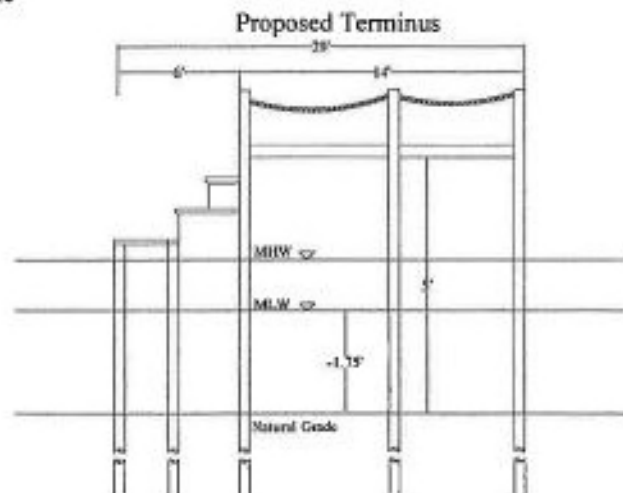
APPLICANT/CLIENT: Douglas Wellin
WATERBODY/CLASS: St George Sound/Class II/OFW
PURPOSE: Environmental Permitting
PROJECT LOCATION / USGS: Alligator Point - Franklin County
LATITUDE: 29° 54' 33.57"
LONGITUDE: 84° 21d' 43.77"
SECTION: 32 TOWNSHIP: 6 South RING: 1 West

JOB: 18-058
DEP:
COE:
OTHER: Rev. 6-14-18
DATE: May 16, 2018
SHEET: 4/4

Cross Section
of Proposed Pier
NOT TO SCALE



Cross Section
of Proposed Terminus
Not to Scale



ALL M.
THE CONSTRUCTION
OF THE DOCK WILL BE
TREATED PINE

PILINGS WILL BE
PLACED A MINIMUM
OF 10' APART

PILINGS SIZE
WILL BE 6 INCHES

PLANKS WILL
BE SPACED
1" APART.

2. **RECOMMENDED APPROVAL CONTINGENT UPON REVIEWING THE 25' SETBACK FROM RIPARIAN LINES:** (Unanimous) Consideration of a request to construct a Single Family Private Dock located at 881 West Bayshore Drive, also known as Lot 1, Block 71, St. George Island, Franklin County, Florida. The proposed walkway will be 4' x 44' (179 Sq. Ft), an 8' x 20' (160 Sq. Ft) terminal platform, a 8' x 5' (40 Sq. Ft) stepdown, and a 20' x 40' (800 Sq. Ft) covered Boat Lift. Request submitted by Dan Garlick, Garlick Environmental Services, agent for Cary Williams. (Has House)

PREPARED BY: GARLICK ENVIRONMENTAL ASSOCIATES, INC.

P. O. BOX 385, APALACHICOLA FLORIDA 32329-0385

(850) 653-8899 FAX (850) 653-9656 garlick@garlickenv.com

LB No. 7415

APPLICANT/CLIENT: Cary Williams

WATERBODY/CLASS: Apalachicola Bay/Class II/OFW/AP

PURPOSE: Environmental Permitting

PROJECT LOCATION / USGS: SGI / Franklin County

LATITUDE:

LONGITUDE:

SECTION: 29 TOWNSHIP: 9 South RANG: 6 West

JOB: 18-051

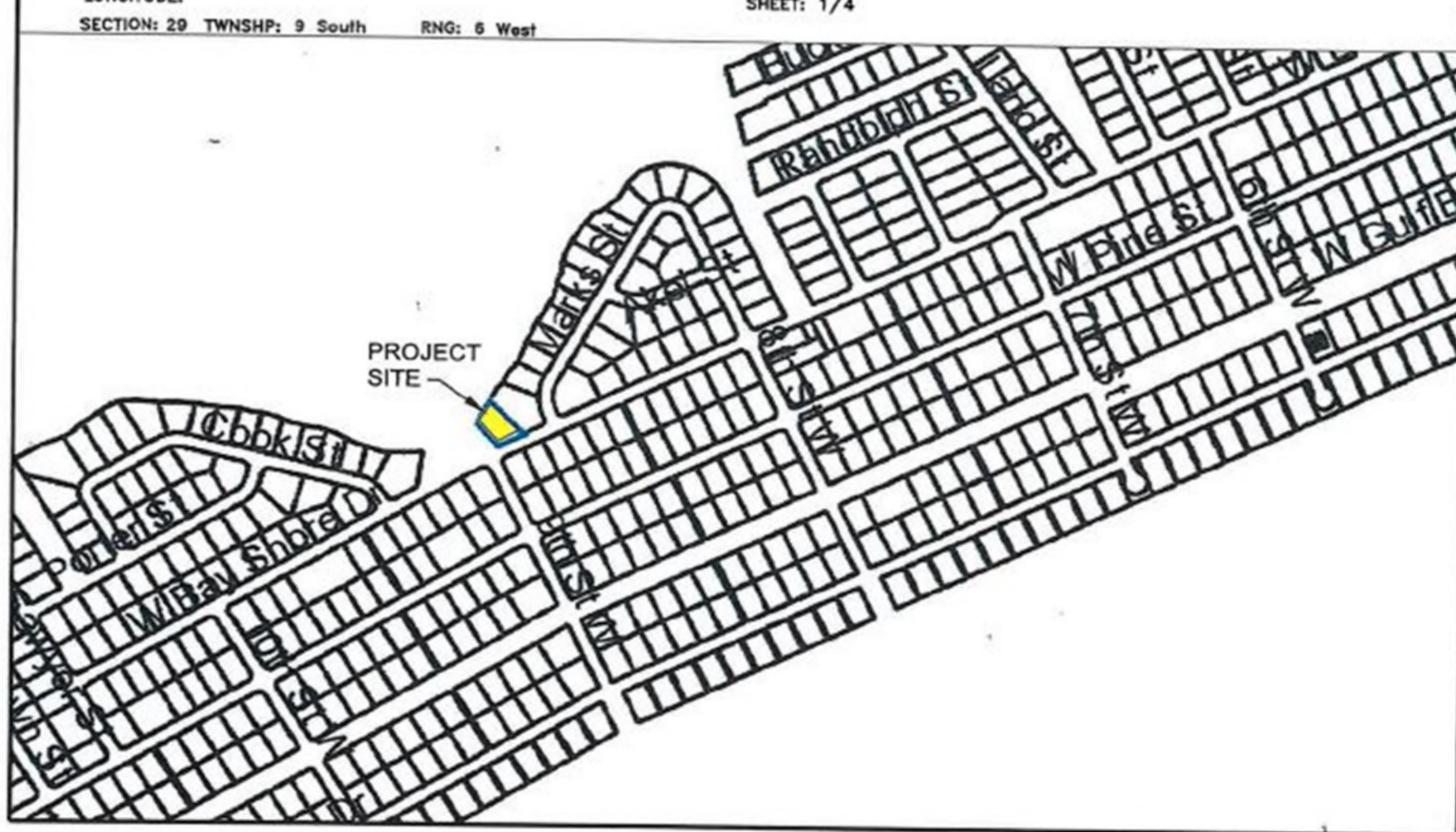
DEP:

COE:

OTHER:

DATE: May 28, 2018

SHEET: 1/4



ITEM #2 CARY WILLIAMS



PREPARED BY: GARLICK ENVIRONMENTAL ASSOCIATES, INC.

P. O. BOX 385, APALACHICOLA FLORIDA 32329-0385

(850) 653-8899

FAX (850) 653-9656

garlick@garlickenv.com

LB No. 7415

APPLICANT/CLIENT: Cary Williams

WATERBODY/CLASS: Apalachicola Bay/ClassII/OFW/AP

PURPOSE: Environmental Permitting

PROJECT LOCATION / USGS: SGI / Franklin County

LATITUDE:

LONGITUDE:

SECTION: 29 TOWNSHIP: 9 South RANG: 6 West

JOB: 18-051

DEP:

COE:

OTHER: Rev. 6-8-18

DATE: May 28, 2018

SHEET: 2/4



PREPARED BY: GARLICK ENVIRONMENTAL ASSOCIATES, INC.

P. O. BOX 385, APALACHICOLA FLORIDA 32329-0385

(850) 653-8899 FAX (850) 653-9656 garlick@garlickenv.com

LB No. 7415

APPLICANT/CLIENT: Cary Williams

WATERBODY/CLASS: Apalachicola Bay/ClassII/OFW/AP

PURPOSE: Environmental Permitting

PROJECT LOCATION / USGS: SGI / Franklin County

LATITUDE:

LONGITUDE:

SECTION: 29 TOWNSHIP: 9 South RANG: 6 West

JOB: 18-051

DEP:

COE:

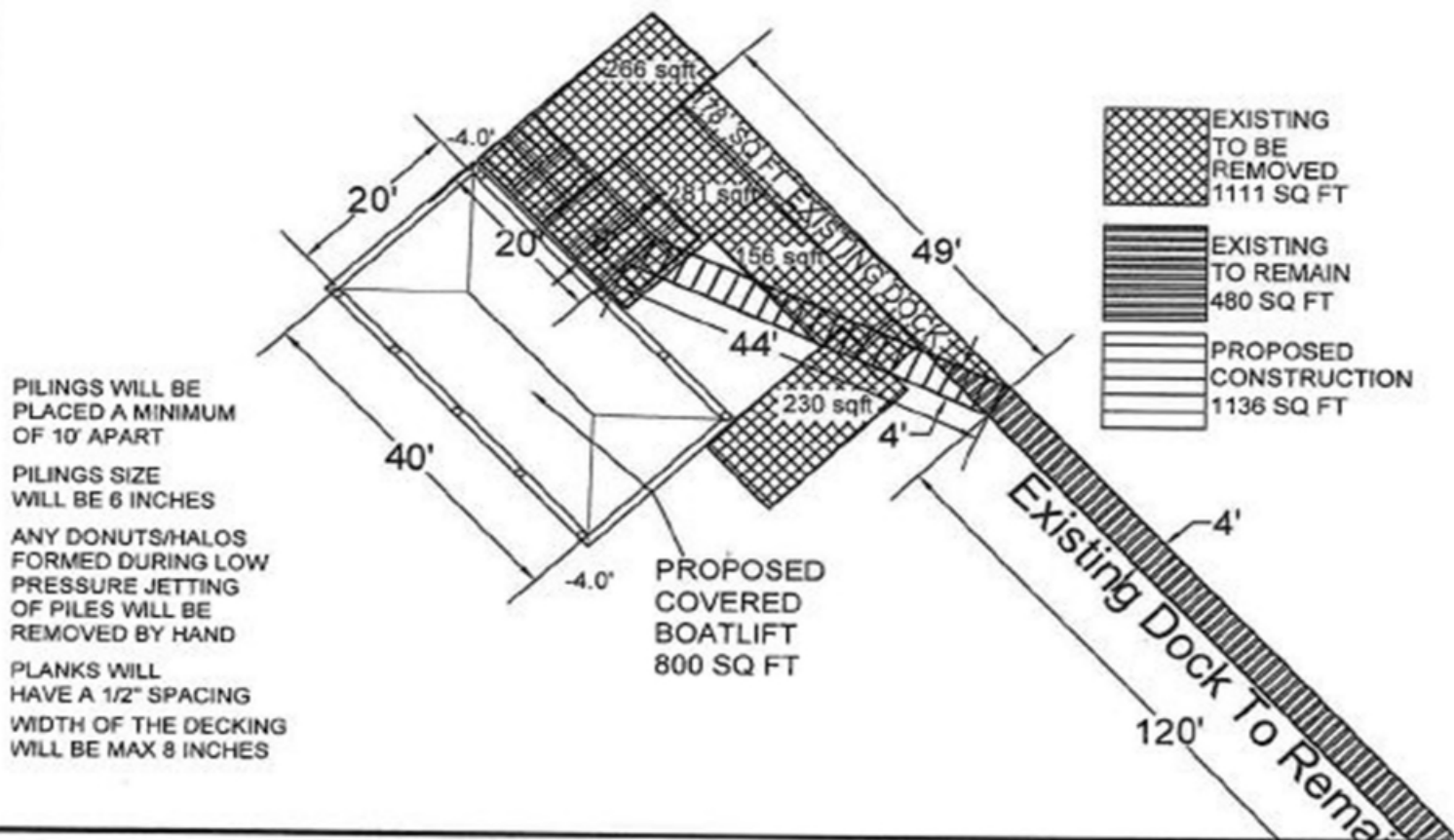
OTHER: Rev. 6-8-18

DATE: May 28, 2018

SHEET: 3/4



PROPOSED AND EXISTING



PREPARED BY: GARLICK ENVIRONMENTAL ASSOCIATES, INC.

P. O. BOX 385, APALACHICOLA FLORIDA 32329-0385

(850) 653-8899 FAX (850) 653-9656 garlick@garlickenv.com

LB No. 7415

APPLICANT/CLIENT: Cary Williams

WATERBODY/CLASS: Apalachicola Bay/ClassII/OFW/AP

PURPOSE: Environmental Permitting

PROJECT LOCATION / USGS: SGI / Franklin County

LATITUDE:

LONGITUDE:

SECTION: 29 TOWNSHIP: 9 South RANG: 6 West

JOB: 18-051

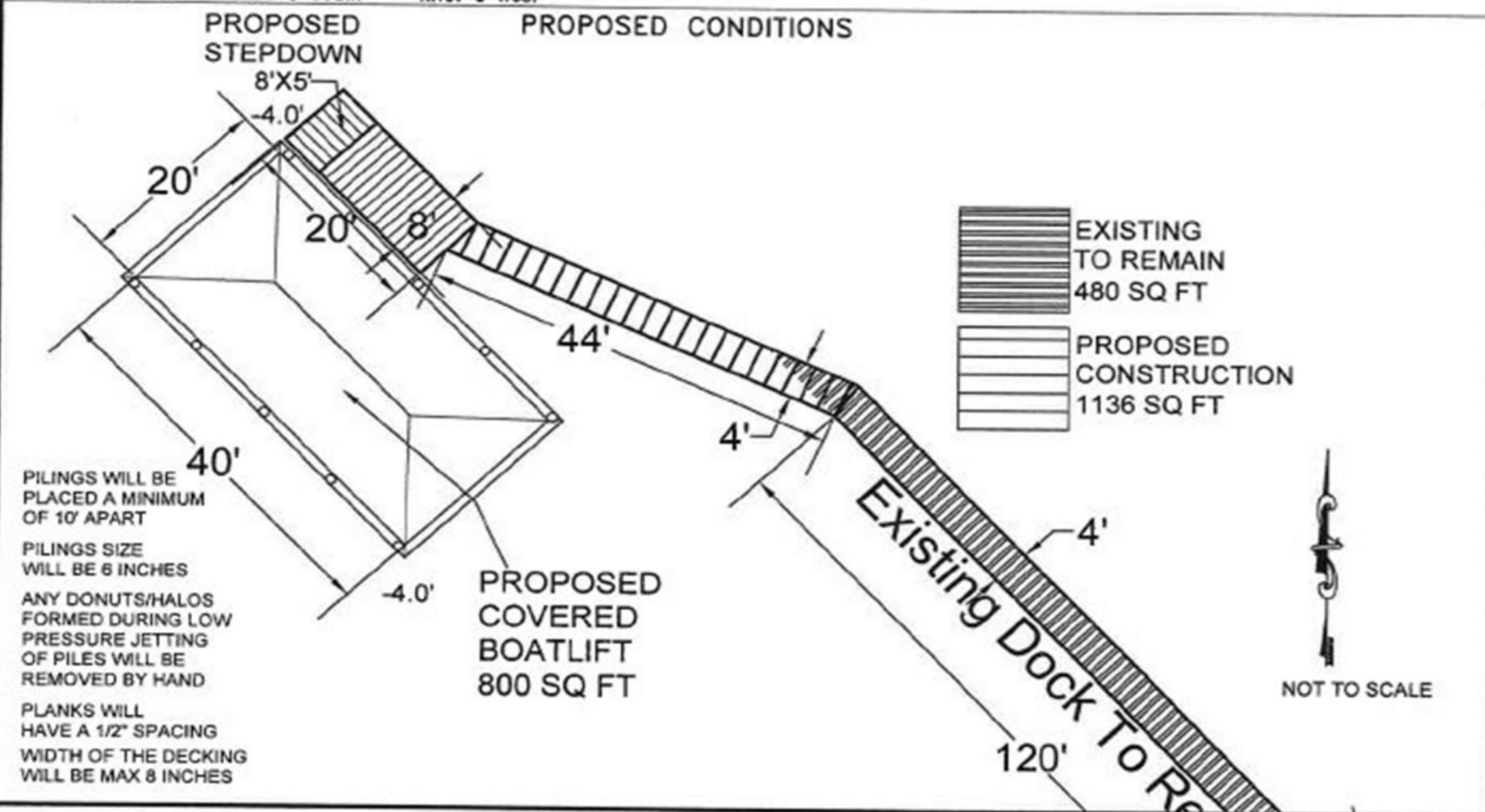
DEP:

COE:

OTHER:

DATE: May 28, 2018

SHEET: 3a/4



PREPARED BY: GARLICK ENVIRONMENTAL ASSOCIATES, INC.

P. O. BOX 385, APALACHICOLA FLORIDA 32329-0385

(850) 653-8899 FAX (850) 653-9656 garlick@garlickenv.com

LB No. 7415

APPLICANT/CLIENT: Cary Williams

WATERBODY/CLASS: Apalachicola Bay/ClassII/OFW/AP

PURPOSE: Environmental Permitting

PROJECT LOCATION / USGS: SGI / Franklin County

LATITUDE:

LONGITUDE:

JOB: 18-051

DEP:

COE:

OTHER: Rev 6-8-18

DATE: May 28 2018

SHEET: 4/4



SECTION: 29 TOWNSHIP: 9 South

RNG: 6 West

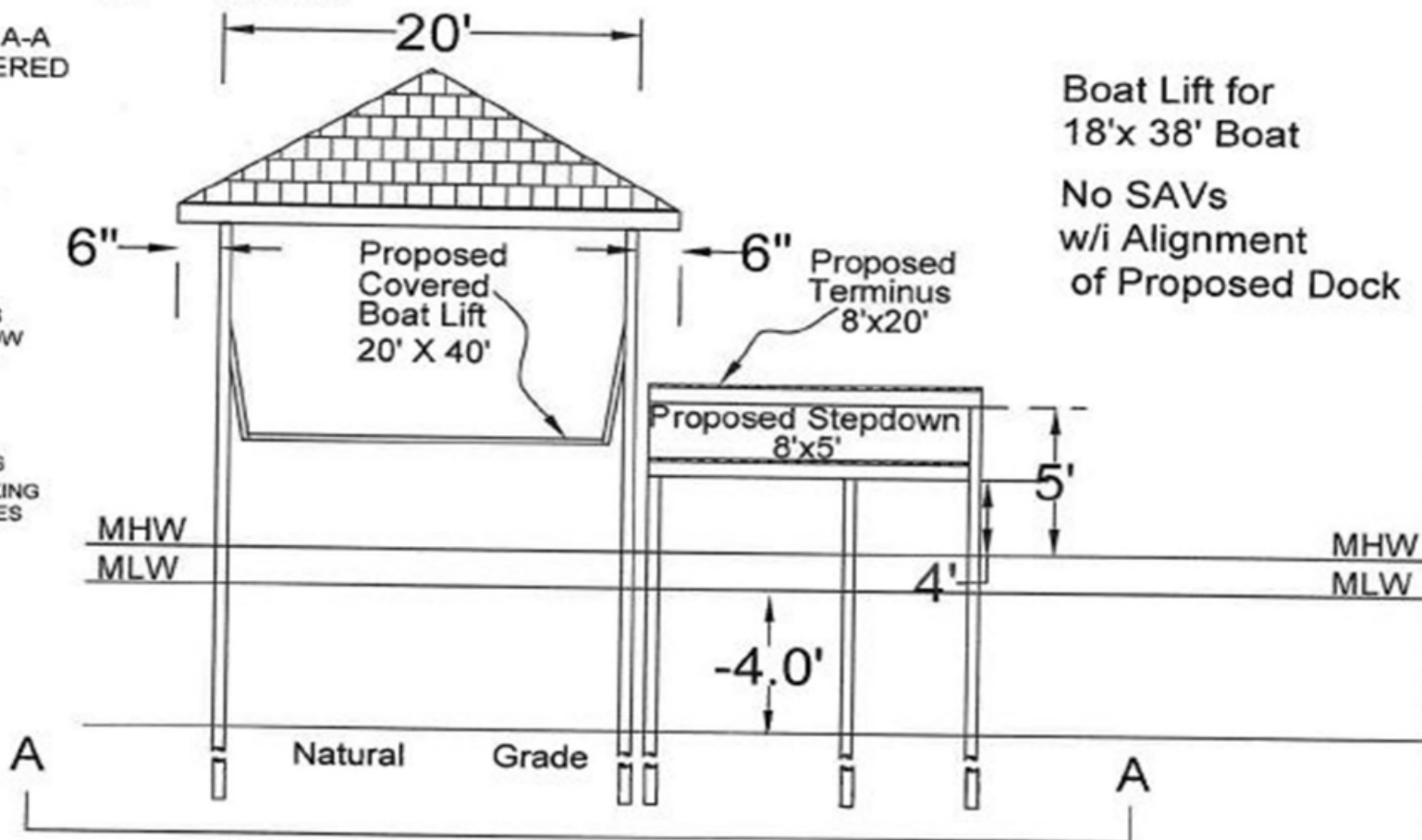
CROSS SECTION A-A
PROPOSED COVERED
BOATLIFT
NOT TO SCALE

PILINGS WILL BE
PLACED A MINIMUM
OF 10' APART

PILINGS SIZE
WILL BE 6 INCHES

ANY DONUTS/HALOS
FORMED DURING LOW
PRESSURE JETTING
OF PILES WILL BE
REMOVED BY HAND

PLANKS WILL
HAVE A 1/2" SPACING
WIDTH OF THE DECKING
WILL BE MAX 8 INCHES



Boat Lift for
18'x 38' Boat

No SAVs
w/i Alignment
of Proposed Dock

PREPARED BY: GARLICK ENVIRONMENTAL ASSOCIATES, INC.

P. O. BOX 385, APALACHICOLA FLORIDA 32329-0385

(850) 653-8899 FAX (850) 653-9656 garlick@garlickenv.com

LB No. 7415

APPLICANT/CLIENT: Cary Williams

WATERBODY/CLASS: Apalachicola Bay/ClassII/OFW/AP

PURPOSE: Environmental Permitting

PROJECT LOCATION / USGS: SGI / Franklin County

LATITUDE:

LONGITUDE:

SECTION: 29 TOWNSHIP: 9 South RANG: 6 West

JOB: 18-051

DEP:

COE:

OTHER: Rev 6-8-18

DATE: May 28 2018

SHEET: 4a/4



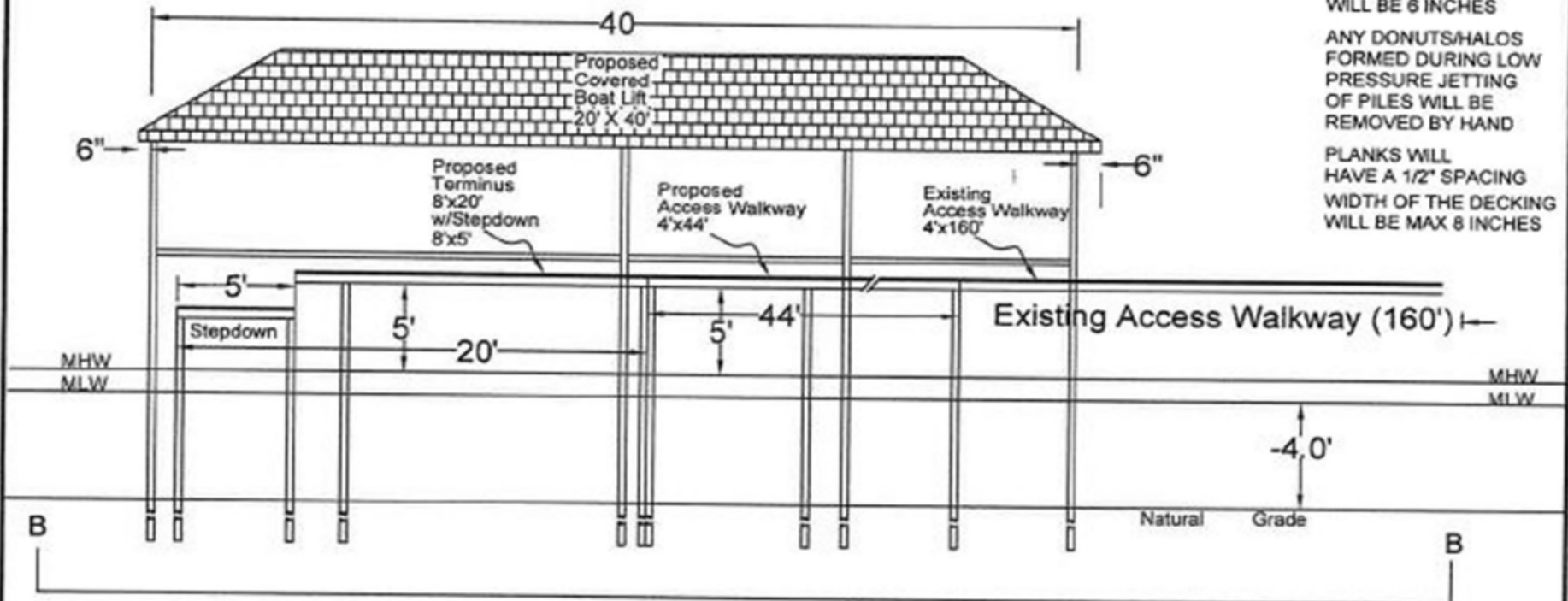
PROFILE DRAWING B-B
PROPOSED COVERED
BOATLIFT
NOT TO SCALE

PILINGS WILL BE
PLACED A MINIMUM
OF 10' APART

PILINGS SIZE
WILL BE 6 INCHES

ANY DONUTS/HALOS
FORMED DURING LOW
PRESSURE JETTING
OF PILES WILL BE
REMOVED BY HAND

PLANKS WILL
HAVE A 1/2" SPACING
WIDTH OF THE DECKING
WILL BE MAX 8 INCHES



No SAVs
w/i Alignment
of Proposed Dock

PLANNING & ZONING COMMISSION VACANCIES:

VACANT SEATS

- **ATLARGE (SEAT 3)**
- **REAL ESTATE (SEAT 5)**
- **SEAFOOD DEALER (SEAT 8)**
- **SCIENCE (SEAT 9)**
- **ALTERNATE (SEAT 2)**

COMMISSIONER JONES:	1
COMMISSIONER SANDERS:	2
COMMISSIONER MASSEY:	1
COMMISSIONER PARRISH:	1
COMMISSIONER LOCKLEY:	1

Planning & Zoning Commission Members

Atlarge(1): Ricky Jones District	Paul Rieglmayer riegelmayer@fairpoint.net	8/1/2012	1471 East Gulf Beach Drive St. George Island, FL 32328 850-899-2524
Atlarge (2): Cheryl Sanders Distri	John Murphy southmoonunder@mchsi.com	6/11/1996 6/15/2004	766 Alligator Drive Alligator Pt, FL 32346 850-349-2834 Home 850-566-3856 Cell
Atlarge (3):	VACANT		
Atlarge (4): Cheryl Sanders Distri	Skip Frink skip@oldcarrabellehotel.com	9/6/2011	PO Box 1157 Carrabelle, FL 32322 850-697-9010 Home 850-528-3983 Cell
Real Estate (5):	VACANT		
Forestry (6): Noah Lockley's Dist.	Jospeh Taranto "Joey"	3/21/2017 3/21/2020	290 Airport Road Carrabelle, FL 32322 850-697-0015 Office 850-519-3333
Seafood Worker (7): Joseph Parrish's Dist.	T.J. Ward	3/1/2016 3/1/2019	325 Bay City Road Apalachicola, FL 32320 850-653-7105 Cell 850-653-1399
Seafood Dealer (8):	VACANT		
Science (9):	VACANT		
Alternate (1): Wiliam Massey's Dist.	Jerry Jackson captjj83@gmail.com	3/20/2018 3/20/2021	PO Box 846 2093 Lighthouse Road Carrabelle, FL 32322 229-805-5903
Alternate (2):	VACANT		



FEE SCHEDULE RESOLUTION

FRANKLIN COUNTY BUILDING DEPARTMENT
34 FORBES STREET, SUITE 1, APALACHICOLA, FLORIDA 32320
PHONE: 850-653-9783 FAX: 850-653-9799
http://www.franklincountyflorida.com/planning_building.aspx

BOARD OF COUNTY COMMISSIONERS FRANKLIN COUNTY, FLORIDA

A RESOLUTION OF THE FRANKLIN COUNTY BOARD OF COUNTY COMMISSIONERS, AMENDING THE FEE SCHEDULE FOR DEVELOPMENT PERMITS AS FOLLOWS:

VALUATION:

\$1,000.00 and Less

\$1,001.00 to \$50,000.00

\$50,001.00 to \$100,000.00

\$100,000.00 to \$500,000.00

\$500,000.00 and up

Mobile Homes

Moving of Buildings

Demolition of Buildings or Structures

Site Prep Permits

Electrical Upgrade Permits

Supplemental Permits (Temporary Power Pole, Electrical, Plumbing, HVAC & Roofing)

Flood Plain Management Supplemental Permit

FEE:

No Fee unless inspection required in which case a \$50.00 base fee.

\$50.00 for the first \$1,000, \$5 for each additional thousand or part thereof to and including \$50,000.

\$300.00 for the first \$50,000 and \$4 for each additional thousand up to and including \$100,000.

\$500.00 for the first \$100,000 and \$3 for each additional thousand or part thereof to and including \$500,000.

\$1,700.00 for the first \$500,00 and \$2 for each additional thousand or fraction thereof.

\$75.00 Single Wide

\$125.00 Double and Triple Wide

\$200.00

\$100.00

\$50.00

\$50.00

\$50.00 each

\$50.00

ITEMS BASED ON CONTRACT COST: Swimming Pool, Re-Roof, HVAC Replacements, Replacement of Existing Plumbing, Electrical, Re-Wiring, Siding, Renovations, Pool Enclosures, Telecom Towers & Co-Locations. (Electrical & Plumbing Supplemental Permits Required for Pools)

WHERE WORK, FOR WHICH A PERMIT IS REQUIRED BY FRANKLIN COUNTY IS STARTED PRIOR TO OBTAINING A PERMIT, THE FEES HEREIN SPECIFIED SHALL BE DOUBLED. THE PAYMENT OF SUCH DOUBLE FEE SHALL NOT RELIEVE ANY PERSON FROM FULLY COMPLYING WITH THE REQUIREMENTS OF FRANKLIN COUNTY OR THE FLORIDA BUILDING CODE.

This RESOLUTION Adopted this 21st Day of August, 2018 by the Franklin County Board of County Commissioners.

BY: _____
Joseph A. Parrish, Chairman

Attest:

Marcia M. Johnson, Clerk of Court

VIOLATION/COMPLAINT REPORTS:

DISTRICT ONE- Commissioner Ricky Jones:

- 1) **Rock Revetment Replacement Without A Permit**: 705 Buck Street, St. George Island, FL 32328
- 2) **RV Violation**: 31 Washington Street, Eastpoint, FL 32328.
- 3) **RV/Power Pole Violation**: 325 Old Ferry Dock Road, Eastpoint, FL 32328
- 4) **Multiple RV Violations**: 469 Avenue A, Eastpoint, FL 32328
- 5) **Multiple RV Violations**: 29 Bull Street, Eastpoint, FL 32328
- 6) **RV Violation**: 306 Tallahassee Street, Eastpoint, FL 32328

DISTRICT TWO- Commissioner Cheryl Sanders:

- 7) **Flooding Due to Excessive Fill**: 602 Mariner Circle, Alligator Point, FL 32346

DISTRICT FIVE- Commissioner William Massey:

- 8) **Multiple RV Violation**: 2752 US Highway 98 West, Carrabelle, FL 32322

County Coordinator's Report
BOCC Regular Meeting
August 21, 2018

1. **Board action** to authorize the Chairman's signature on the contract and resolution for the design of the County Road 67 widening and resurfacing project. This is a Florida Department of Transportation (FDOT) Small County Outreach Program (SCOP) project that will cost approximately \$383,322.00 and will begin at State Road 30 (U. S. Highway 98) and continue approximately 6.044 miles to Crooked River Bridge (referred to as Cricket Creek Bridge in the contract). The project includes widening, resurfacing, shoulder stabilization, and culvert extensions, as well as lane widening with 5-foot paved shoulders. Signage and pavement markings will be upgraded or replaced.
2. Mr. Curenton received from Florida Fish and Wildlife Conservation Commission the agreement for designing improvements to the Old Ferry Dock boat ramp. This is a \$40,798 project that will complete the design, engineering, and permitting to widen the existing launch ramp, therefore, preventing trailers and boats from running off the side of the ramp. Also, reconfiguration of the entrance to the launch basin from East Bay for easier ingress and egress for boaters and improvements against future siltation of the launch basin. Construction will take place under a separate agreement. **Board action** to authorize the Chairman's signature on the agreement.
3. At your August 7th Regular meeting the Board awarded the Timber Island and Indian Creek dock replacement project to R J Gorman Marine Construction. Total cost for the project is \$90,830 and the dock at each location will be replaced. **Board action** to authorize the Chairman's signature on the contract.
4. The Board awarded the Gulf Shore Boulevard relocation project to Pigott Asphalt and Sitework, LLC at your July 17th meeting. This is a FEMA funded project (PW 591) with a total cost of \$159,443.50. The project is located along Bald Point Road on Alligator Point and consist of approximately 950 LF of new road construction and includes tree removal, earthwork (storm-water ponds and roadway), base, asphalt, and stormwater piping. **Board action** to authorize the Chairman's signature on the contract.
5. Staff has received the Grant Agreement for Airport Improvement Program for the Apalachicola Regional Airport from U S Department of Transportation (DOT) Federal Aviation Administration (FAA). This is a \$282,250 planning grant for the purpose of the required 10-year Airport Master Plan update. It is a FAA and DOT requirement to get funding. **Board action** to authorize the Chairman's signature on the Grant Agreement.
6. Mrs. Whitney Barfield will update the Board on the Lombardi (Waterfront) Park NRDA project.
7. As the Board is aware, finding parking spaces around the Courthouse and Courthouse Annex, especially on days when court is scheduled, is a problem. After discussing this with the Clerk over the last few months, I recommend that we pave and stripe the grass area around the old jail. This project would add at least 10 – 15 parking spots and create a better traffic path around the building (see attached sketch). Since Roberts and Roberts is currently working on the 13th Street project in front of the Chapman Building, I asked Mr. Clay Kennedy, of Dewberry, to contact them and get a cost for this project. Roberts and Roberts have submitted a proposal

with a total cost of \$40,770 to complete this project and there is available funding in the Paving Fund Repair and Maintenance line item. **Board action** to authorize the Chairman's signature on Change Order #5 to pave and stripe the area around the old jail to create additional parking spaces for Courthouse and Courthouse Annex parking.

8. At the last meeting Commissioner Sanders asked Alan to contact Abe Prado about acquiring some land around Leonard's Landing for possible development to assist the Alligator Harbor aquaculture industry. Alan did contact Abe. The response from the company was that Abe no longer worked for the company and the company no longer owned any of the land around Leonard's Landing. It was all sold as part of that large transaction with the Desert Ranch. Does the Board want staff to contact the new owners to see if they are interested in providing the county some land?
9. Inform the Board that Commissioner Massey has found a possible candidate for the Planning and Zoning Commission, Mrs. Nancy Deal. Mrs. Deal lives on River Road and is very interested in the Planning and Zoning process as she is in the process of requesting a dock permit; Mrs. Deal is on the September Planning and Zoning agenda. I will ask Mrs. Deal to meet with Mrs. Amy Ham-Kelly, the County's Zoning Administrator, to discuss the role of a Planning and Zoning Commission member. Once Mrs. Deal completes her permit request process I will bring her appointment request to the Board.
10. Inform the Board, based on your direction to other County departments, I have contracted with Synovia solutions to provide Core Track/Trace and Engine Diagnostic software for the Administrative and Building Official vehicles. This software will assist with preventative maintenance, mileage, and other helpful information. The Synovia software offers other features that I might consider adding at a later date.

*The Law Office of Thomas M. Shuler, P.A.
Apalachicola, Florida 32320*

Phone: 850-653-1757
Fax: 850-653-8627
Email: mshuler@shulerlawfl.com

Mailing Address:
404th Street
Apalachicola, FL 32320

August 17, 2018

To: Franklin County Board of
County Commissioners

From: Michael Shuler, County Attorney

For: August 21, 2018 meeting

ACTION ITEM

1. Franklin Boulevard Development, LLC vs. Franklin County (2107-183-CA)

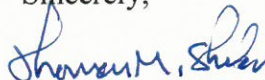
I desire to receive advice from the board concerning the above litigation in which the county is a party and which is presently pending in the circuit court of Franklin County, Florida.

I request the board's permission to schedule a private session pursuant to section 286.011 to discuss the above lawsuit. The subject matter of the meeting shall be confined to settlement negotiations or strategy sessions related to litigation expenditures.

If approved, the private session would occur following your September 4, 2018 meeting.

BOARD ACTION: Action authorizing an executive session pursuant to section 286.011, Florida Statutes.

Sincerely,



Thomas M. Shuler

TMS/kj

BEFORE THE FLORIDA PUBLIC SERVICE COMMISSION

In re: Petition for limited proceeding for approval to include in base rates the revenue requirement for the Citrus combined cycle project, by Duke Energy Florida, LLC.

DOCKET NO. 20180084-EI
ORDER NO. PSC-2018-0409-CO-EI
ISSUED: August 20, 2018

CONSUMMATING ORDER

BY THE COMMISSION:

By Order No. PSC-2018-0367-TRF-EI, issued July 25, 2018, this Commission proposed to take certain action, subject to a Petition for Formal Proceeding as provided in Rule 25-22.029, Florida Administrative Code. No response has been filed to the order, in regard to the above mentioned docket. It is, therefore,

ORDERED by the Florida Public Service Commission that Order No. PSC-2018-0367-TRF-EI has become effective and final. It is further

ORDERED that this docket shall be closed.

By ORDER of the Florida Public Service Commission this 20th day of August, 2018.



CARLOTTA S. STAUFFER
Commission Clerk
Florida Public Service Commission
2540 Shumard Oak Boulevard
Tallahassee, Florida 32399
(850) 413-6770
www.floridapsc.com

Copies furnished: A copy of this document is provided to the parties of record at the time of issuance and, if applicable, interested persons.

KMS

NOTICE OF FURTHER PROCEEDINGS OR JUDICIAL REVIEW

The Florida Public Service Commission is required by Section 120.569(1), Florida Statutes, to notify parties of any judicial review of Commission orders that is available pursuant to Section 120.68, Florida Statutes, as well as the procedures and time limits that apply. This notice should not be construed to mean all requests for judicial review will be granted or result in the relief sought.

Any party adversely affected by the Commission's final action in this matter may request judicial review by the Florida Supreme Court in the case of an electric, gas or telephone utility or the First District Court of Appeal in the case of a water and/or wastewater utility by filing a notice of appeal with the Office of Commission Clerk and filing a copy of the notice of appeal and the filing fee with the appropriate court. This filing must be completed within thirty (30) days after the issuance of this order, pursuant to Rule 9.110, Florida Rules of Appellate Procedure. The notice of appeal must be in the form specified in Rule 9.900(a), Florida Rules of Appellate Procedure.