

**FRANKLIN COUNTY BOARD OF COUNTY COMMISSIONERS  
REGULAR MEETING  
COURTHOUSE ANNEX – COMMISSION MEETING ROOM  
FEBRUARY 19, 2019  
9:00 AM  
AGENDA**

*The Board of County Commissioners asks that all cell phones are turned off or placed on silent (vibrate) mode. Any handouts (information) for distribution to the Commission must be submitted to the Board Secretary (Clerk's Office) or to the County Coordinator on or before the Thursday prior to that Tuesday's meeting. Failure to do so will result in your removal from the agenda or a delay of any action relating to your request until a future meeting.*

- 9:00 AM**      **Call to Order**  
**Prayer and Pledge**  
**Approval of Minutes**  
**Payment of County Bills**
- 9:05 AM**      **Public Comments** – *(This is an opportunity for the public to comment on agenda or non-agenda items. When you are recognized to be heard by the Chairman, please sign the speaker's log and adhere to the time limit. An individual will be allowed to speak for three minutes whereas a designated representative of a group or faction will be allowed to speak for five minutes.)*
- 9:20 AM**      **Department Directors Report**  
Howard Nabors – Superintendent of Public Works  
Fonda Davis – Solid Waste Director  
Pam Brownell – Emergency Management Director  
Erik Lovestrand – Extension Office Director  
Lisa Lance – Library Director
- 10:00 AM**      **Clint Davis – Florida Forest Services – Tate's Hell Management Plan**  
*Mr. Davis will give public notice that Florida Forest Service is in the process of updating Tate's Hell State Forest ten-year management plan*
- 10:15 AM**      **Amy Ham-Kelly – Planning & Zoning – Report**
- 10:30 AM**      **Deborah Belcher – CDBG Administrator – Report**
- 10:45 AM**      **Marcia M. Johnson – Clerk of Courts – Report**
- 11:00 AM**      **Alan Pierce – RESTORE Coordinator – Report**
- 11:15 AM**      **Michael Morón – County Coordinator – Report**
- 11:45 AM**      **T. Michael Shuler – County Attorney – Report**
- 12:00 PM**      **Commissioners' Comments**
- 12:15 PM**      **Adjourn**

February 18, 2019  
Franklin County Road Department  
Detail of Work Performed and Material Hauled by District  
Detail from 1/31/2019 - 2/13/2019

**District 1**

**Work Performed:**

<u>Work Performed:</u>	<u>Date</u>	<u>Road</u>
Cut bushes back	1/31/2019	W 3rd Street
Cut bushes back	1/31/2019	W 1st Street
Cut bushes back	1/31/2019	W Pine Avenue
Cut bushes back	1/31/2019	W 2nd Street
Cut bushes back	1/31/2019	E Pine Avenue
Cut bushes back	1/31/2019	N Franklin Street
Cut bushes back	1/31/2019	E 2nd Street
Cut bushes back	1/31/2019	E Gulf Beach Drive
Cut bushes back	1/31/2019	E 4th Street
Cut bushes back	1/31/2019	W Gulf Beach Drive
Cut bushes back	1/31/2019	W Gorrie Drive
Shoulder Work	1/31/2019	Patton Drive
Shoulder Work	2/4/2019	Patton Drive
Shoulder Work	2/4/2019	N Bay Shore Drive
Sign Maintenance	2/5/2019	E 11th Street
Sign Maintenance	2/5/2019	E 4th Street
Sign Maintenance	2/5/2019	E 1st Street
Sign Maintenance	2/5/2019	E 7th Street
Sign Maintenance	2/5/2019	W 11th Street
Litter Pickup	2/5/2019	Otterslide Road
Sign Maintenance	2/5/2019	E 6th Street
Weed Eat & Cut Grass around signs & Culverts	2/6/2019	3rd Street
Pot hole Repair (Fill)	2/6/2019	E 2nd Street
Pot hole Repair (Fill)	2/6/2019	E 3rd Street
Pot hole Repair (Fill)	2/6/2019	Franklin Blvd
Pot hole Repair (Fill)	2/6/2019	W Pine Avenue
Pot hole Repair (Fill)	2/6/2019	W Bay Shore Drive
Box drag	2/7/2019	E 8th Street
Box drag	2/7/2019	W 8th Street
Box drag	2/7/2019	Bledsoe Street
Box drag	2/7/2019	W 6th Street
Box drag	2/7/2019	Quinn Street
Box drag	2/7/2019	E Pine Avenue
Box drag	2/7/2019	Wing Street
Box drag	2/7/2019	W Bay Shore Drive
Box drag	2/7/2019	E Bay Shore Drive
Box drag	2/7/2019	Baine Street
Box drag	2/7/2019	E 7th Street
Box drag	2/7/2019	E 11th Street
Box drag	2/7/2019	E 6th Street
Box drag	2/7/2019	E 10th Street
Box drag	2/7/2019	McCloud Street
Box drag	2/7/2019	Gunn Street
Box drag	2/7/2019	W 5th Street

**District 1****Work Performed:**

	<b><u>Date</u></b>	<b><u>Road</u></b>
Sign Maintenance	2/7/2019	Shuler Avenue
Sign Maintenance	2/7/2019	Patton Drive
Sign Maintenance	2/7/2019	Boatwright Drive
Sign Maintenance	2/7/2019	W Gorrie Drive
Sign Maintenance	2/7/2019	E Gorrie Drive
Box drag	2/7/2019	E 3rd Street
Box drag	2/7/2019	E 9th Street
Graded Road(s)	2/11/2019	Quinn Street
Graded Road(s)	2/11/2019	Howell Street
Graded Road(s)	2/11/2019	Wing Street
Graded Road(s)	2/11/2019	McCloud Street
Graded Road(s)	2/11/2019	W Bay Shore Drive
Graded Road(s)	2/11/2019	Palmer Street
Graded Road(s)	2/11/2019	Gibson Street
Graded Road(s)	2/11/2019	Buck Street, St. George Island
Culvert installation	2/11/2019	N Bay Shore Drive
Box drag	2/11/2019	Cook Street
Box drag	2/11/2019	Porter Street
Box drag	2/11/2019	Nedley Street
Box drag	2/11/2019	Bradford Street
Box drag	2/11/2019	Brown Street
Box drag	2/11/2019	W Sawyer Street
Graded Road(s)	2/11/2019	E Pine Avenue
Graded Road(s)	2/11/2019	Land Street
Graded Road(s)	2/11/2019	Randolph Street
Graded Road(s)	2/11/2019	Bledsoe Street
Culvert installation	2/12/2019	N Bay Shore Drive
Litter Pickup	2/12/2019	Otterslide Road
Litter Pickup	2/12/2019	Twin Lakes Road
Pot hole Repair (Fill)	2/13/2019	Power Drive
Cut Trees down and removed	2/13/2019	Rose Drive

**0****Material HAUL From:**

	<b><u>Date</u></b>	<b><u>Road</u></b>	<b><u>Cubic Yards</u></b>	<b><u>Tons</u></b>
Debris	1/31/2019	E Gulf Beach Drive	0.100000001	0
Debris	1/31/2019	E 2nd Street	0.100000001	0
Debris	1/31/2019	W Gorrie Drive	0.100000001	0
Debris	1/31/2019	E Pine Avenue	0.100000001	0
Debris	1/31/2019	W Gulf Beach Drive	0.100000001	0
Debris	1/31/2019	N Franklin Street	0.100000001	0
Debris	1/31/2019	W Pine Avenue	0.100000001	0
Debris	1/31/2019	W 1st Street	0.100000001	0
Debris	1/31/2019	W 2nd Street	0.100000001	0
Debris	1/31/2019	W 3rd Street	0.100000001	0
Debris	1/31/2019	E 4th Street	0.100000001	0
<b>Debris</b>		<b>TOTAL</b>	<b>1.100000016</b>	<b>0</b>
Ditch Dirt	2/11/2019	N Bay Shore Drive	18	0
<b>Ditch Dirt</b>		<b>TOTAL</b>	<b>18</b>	<b>0</b>

**District 1****Material HAUL From:**

	<u>Date</u>	<u>Road</u>	<u>Cubic Yards</u>	<u>Tons</u>
Litter	2/5/2019	Otterslide Road	3	0
Litter	2/12/2019	Twin Lakes Road	0.200000003	0
Litter	2/12/2019	Otterslide Road	0.200000003	0

<b>Litter</b>	<b>TOTAL</b>		<b>3.400000006</b>	<b>0</b>
---------------	--------------	--	--------------------	----------

Trees	2/13/2019	Rose Drive	4	0
-------	-----------	------------	---	---

<b>Trees</b>	<b>TOTAL</b>		<b>4</b>	<b>0</b>
--------------	--------------	--	----------	----------

**Material HAUL To:**

	<u>Date</u>	<u>Road</u>	<u>Cubic Yards</u>	<u>Tons</u>
Dirty 89 Lime Rock	1/31/2019	Patton Drive	6	0
Dirty 89 Lime Rock	2/7/2019	W Sawyer Street	18	0
Dirty 89 Lime Rock	2/7/2019	W Bay Shore Drive	18	0
Dirty 89 Lime Rock	2/7/2019	Brown Street	18	0
Dirty 89 Lime Rock	2/11/2019	W Bay Shore Drive	18	0
Dirty 89 Lime Rock	2/11/2019	W 12th Street	9	0
Dirty 89 Lime Rock	2/11/2019	Quinn Street	18	0
Dirty 89 Lime Rock	2/11/2019	McCloud Street	18	0
Dirty 89 Lime Rock	2/11/2019	Randolph Street	18	0
Dirty 89 Lime Rock	2/11/2019	Gibson Street	18	0
Dirty 89 Lime Rock	2/11/2019	N Bay Shore Drive	18	0
Dirty 89 Lime Rock	2/11/2019	Wing Street	9	0

<b>Dirty 89 Lime Rock</b>	<b>TOTAL</b>		<b>186</b>	<b>0</b>
---------------------------	--------------	--	------------	----------

Lime Rock Road Base	2/4/2019	N Bay Shore Drive	3	0
---------------------	----------	-------------------	---	---

Lime Rock Road Base	2/4/2019	Patton Drive	3	0
---------------------	----------	--------------	---	---

<b>Lime Rock Road Base</b>	<b>TOTAL</b>		<b>6</b>	<b>0</b>
----------------------------	--------------	--	----------	----------

Milled Asphalt	2/6/2019	W Pine Avenue	2	0
Milled Asphalt	2/6/2019	E 2nd Street	2	0
Milled Asphalt	2/6/2019	E 3rd Street	2	0
Milled Asphalt	2/6/2019	Franklin Blvd	2	0
Milled Asphalt	2/6/2019	W Bay Shore Drive	2	0
Milled Asphalt	2/13/2019	Power Drive	4	0

<b>Milled Asphalt</b>	<b>TOTAL</b>		<b>14</b>	<b>0</b>
-----------------------	--------------	--	-----------	----------

Sand	2/11/2019	N Bay Shore Drive	18	0
------	-----------	-------------------	----	---

<b>Sand</b>	<b>TOTAL</b>		<b>18</b>	<b>0</b>
-------------	--------------	--	-----------	----------

**District 2****Work Performed:**

	<u>Date</u>	<u>Road</u>
Culvert installation	1/31/2019	Angus Morrison
Box drag	1/31/2019	David Patton park
Flagged	1/31/2019	Lakeview Drive
Box drag	1/31/2019	6th Street E
Culvert installation, Culvert Misc, Cleaned ditches	1/31/2019	Lakeview Drive
Box drag	1/31/2019	Jeff Sanders Road
Culvert installation, Cleaned ditches	1/31/2019	Angus Morrison
Loaded Trucks	1/31/2019	Stock Pile, CR 370 - Alligator Drive - Alligator
Box drag	1/31/2019	Avenue J NE
Culvert installation	1/31/2019	Lakeview Drive
Flagged	1/31/2019	Angus Morrison
Road Repair	2/4/2019	Arizona Street

**District 2****Work Performed:**

<b><u>Work Performed:</u></b>	<b><u>Date</u></b>	<b><u>Road</u></b>
Box drag	2/4/2019	Duvall Road
Flagged, Dumped Dump Trucks	2/4/2019	Arizona Street
Box drag, Road Repair	2/4/2019	Arizona Street
Dumped Dump Trucks	2/4/2019	CR30A
Flagged	2/4/2019	CR30A
Shoulder Work	2/4/2019	CR30A
Box drag	2/5/2019	Jeff Sanders Road
Litter Pickup	2/5/2019	CR67
Shoulder Work	2/5/2019	Gulf Court
Box drag	2/6/2019	David Patton park
Litter Pickup	2/6/2019	Lake Morality Road
Box drag	2/6/2019	Jeff Sanders Road
Litter Pickup	2/7/2019	CR67
Litter Pickup	2/7/2019	Rio Vista Drive
Driveway repair	2/7/2019	3rd Street E
Box drag	2/7/2019	6th Street E
Litter Pickup	2/7/2019	Putnal Street
Litter Pickup	2/7/2019	Florida Avenue
Litter Pickup	2/7/2019	Spring Drive
Litter Pickup	2/7/2019	Carolina Street
Litter Pickup	2/7/2019	Colorado Street
Litter Pickup	2/7/2019	Franklin Street
Litter Pickup	2/7/2019	Oak Street
Shoulder Work	2/7/2019	CR30A
Litter Pickup	2/7/2019	Connecticut Street
Litter Pickup	2/7/2019	Hinton Street
Litter Pickup	2/7/2019	Delaware Street
Litter Pickup	2/7/2019	Florida Street
Driveway repair	2/7/2019	Avenue J NE
Pot hole Repair (Fill)	2/7/2019	Rio Vista Drive
Litter Pickup	2/7/2019	Idaho Street
Box drag	2/7/2019	3rd Street E
Box drag	2/7/2019	McIntyre Road
Litter Pickup	2/7/2019	Indiana Street
Litter Pickup	2/7/2019	Illinois Street
Travel	2/7/2019	McIntyre Road
Litter Pickup	2/7/2019	Arizona Street
Box drag	2/11/2019	Harbor Circle
Box drag	2/11/2019	Harry Morrison
Box drag	2/11/2019	Cypress Street
Box drag	2/11/2019	Donax Place
Box drag	2/11/2019	Bay Front Drive
Box drag	2/11/2019	Alan Lane
Box drag	2/11/2019	Alligator Drive
Shoulder Work	2/11/2019	Lake Morality Road
Inmate School	2/12/2019	Franklin County Corrections Facility
Inmate School, Checked county roads for safety of traveling for public	2/12/2019	Franklin County Corrections Facility
Inmate School	2/12/2019	Franklin County Corrections Facility

**District 2**

**Work Performed:**

	<b><u>Date</u></b>	<b><u>Road</u></b>
Inmate School	2/12/2019	Franklin County Corrections Facility
Inmate School	2/12/2019	Franklin County Corrections Facility
Road Repair, Build new road	2/13/2019	4th Street NE
Cut Trees down and removed	2/13/2019	4th Street NE
Loaded Trucks	2/13/2019	4th Street NE
Cut Trees down and removed	2/13/2019	4th Street NE
Cut Trees down and removed, Build new road	2/13/2019	4th Street NE

0

**Material HAUL From:**

	<b><u>Date</u></b>	<b><u>Road</u></b>	<b><u>Cubic Yards</u></b>	<b><u>Tons</u></b>
Beach Sand	2/4/2019	CR30A	18	0

<b>Beach Sand</b>	<b>TOTAL</b>	<b>18</b>	<b>0</b>
-------------------	--------------	-----------	----------

Culvert (Old, throw out, Bad)	1/31/2019	Stock Pile, CR 370 - Alligator Drive - Alligator	1	0
-------------------------------	-----------	--	---	---

<b>Culvert (Old, throw out, Bad)</b>	<b>TOTAL</b>	<b>1</b>	<b>0</b>
--------------------------------------	--------------	----------	----------

Dirty 89 Lime Rock	1/31/2019	Stock Pile, CR 370 - Alligator Drive - Alligator	18	0
--------------------	-----------	--	----	---

Dirty 89 Lime Rock	1/31/2019	Stock Pile, CR 370 - Alligator Drive - Alligator	18	0
--------------------	-----------	--	----	---

Dirty 89 Lime Rock	2/5/2019	CR67	2	0
--------------------	----------	------	---	---

<b>Dirty 89 Lime Rock</b>	<b>TOTAL</b>	<b>38</b>	<b>0</b>
---------------------------	--------------	-----------	----------

Ditch Dirt	1/31/2019	Lakeview Drive	18	0
------------	-----------	----------------	----	---

Ditch Dirt	1/31/2019	Angus Morrison	18	0
------------	-----------	----------------	----	---

Ditch Dirt	1/31/2019	Lakeview Drive	7	0
------------	-----------	----------------	---	---

<b>Ditch Dirt</b>	<b>TOTAL</b>	<b>43</b>	<b>0</b>
-------------------	--------------	-----------	----------

Litter	2/7/2019	Hinton Street	0.200000003	0
--------	----------	---------------	-------------	---

Litter	2/7/2019	Rio Vista Drive	1	0
--------	----------	-----------------	---	---

Litter	2/7/2019	Arizona Street	0.200000003	0
--------	----------	----------------	-------------	---

Litter	2/7/2019	Franklin Street	0.200000003	0
--------	----------	-----------------	-------------	---

Litter	2/7/2019	CR67	1	0
--------	----------	------	---	---

Litter	2/7/2019	Putnal Street	0.200000003	0
--------	----------	---------------	-------------	---

Litter	2/7/2019	Illinois Street	0.200000003	0
--------	----------	-----------------	-------------	---

Litter	2/7/2019	Indiana Street	0.200000003	0
--------	----------	----------------	-------------	---

Litter	2/7/2019	Idaho Street	0.200000003	0
--------	----------	--------------	-------------	---

Litter	2/7/2019	Spring Drive	0.200000003	0
--------	----------	--------------	-------------	---

Litter	2/7/2019	Delaware Street	0.200000003	0
--------	----------	-----------------	-------------	---

Litter	2/7/2019	Connecticut Street	0.200000003	0
--------	----------	--------------------	-------------	---

Litter	2/7/2019	Oak Street	0.200000003	0
--------	----------	------------	-------------	---

Litter	2/7/2019	Florida Street	0.200000003	0
--------	----------	----------------	-------------	---

Litter	2/7/2019	Carolina Street	0.200000003	0
--------	----------	-----------------	-------------	---

Litter	2/7/2019	Florida Avenue	0.200000003	0
--------	----------	----------------	-------------	---

Litter	2/7/2019	Colorado Street	0.200000003	0
--------	----------	-----------------	-------------	---

<b>Litter</b>	<b>TOTAL</b>	<b>5.000000045</b>	<b>0</b>
---------------	--------------	--------------------	----------

Sand	1/31/2019	Stock Pile, CR 370 - Alligator Drive - Alligator	18	0
------	-----------	--	----	---

<b>Sand</b>	<b>TOTAL</b>	<b>18</b>	<b>0</b>
-------------	--------------	-----------	----------

Trees	2/4/2019	Arizona Street	54	0
-------	----------	----------------	----	---

Trees	2/13/2019	4th Street NE	9	0
-------	-----------	---------------	---	---

Trees	2/13/2019	4th Street NE	9	0
-------	-----------	---------------	---	---

Trees	2/13/2019	4th Street NE	72	0
-------	-----------	---------------	----	---

**District 2**

<b><u>Material HAUL From:</u></b>	<b><u>Date</u></b>	<b><u>Road</u></b>	<b><u>Cubic Yards</u></b>	<b><u>Tons</u></b>
<b>Trees</b>	<b>TOTAL</b>		<b>144</b>	<b>0</b>
<b><u>Material HAUL To:</u></b>	<b><u>Date</u></b>	<b><u>Road</u></b>	<b><u>Cubic Yards</u></b>	<b><u>Tons</u></b>
18" x 30' Culvert	1/31/2019	Lakeview Drive	1	0
<b>18" x 30' Culvert</b>	<b>TOTAL</b>		<b>1</b>	<b>0</b>
Black Dirt	2/4/2019	CR30A	72	0
Black Dirt	2/13/2019	4th Street NE	18	0
Black Dirt	2/13/2019	4th Street NE	36	0
Black Dirt	2/13/2019	4th Street NE	18	0
<b>Black Dirt</b>	<b>TOTAL</b>		<b>144</b>	<b>0</b>
Culvert (Old, throw out, Bad)	1/31/2019	Angus Morrison	1	0
<b>Culvert (Old, throw out, Bad)</b>	<b>TOTAL</b>		<b>1</b>	<b>0</b>
Dirty 89 Lime Rock	1/31/2019	Stock Pile, CR 370 - Alligator Drive - Alligator	0	18.7000007629
Dirty 89 Lime Rock	1/31/2019	Stock Pile, CR 370 - Alligator Drive - Alligator	0	18.1900005341
Dirty 89 Lime Rock	1/31/2019	Stock Pile, CR 370 - Alligator Drive - Alligator	0	18.3999996185
Dirty 89 Lime Rock	1/31/2019	Stock Pile, CR 370 - Alligator Drive - Alligator	0	18.2399997711
Dirty 89 Lime Rock	1/31/2019	Lakeview Drive	18	0
Dirty 89 Lime Rock	1/31/2019	Angus Morrison	18	0
Dirty 89 Lime Rock	2/5/2019	Gulf Court	8	0
Dirty 89 Lime Rock	2/6/2019	Jeff Sanders Road	18	0
Dirty 89 Lime Rock	2/7/2019	McIntyre Road	18	0
Dirty 89 Lime Rock	2/7/2019	Avenue J NE	1	0
Dirty 89 Lime Rock	2/7/2019	3rd Street E	1	0
Dirty 89 Lime Rock	2/11/2019	Lake Morality Road	4	0
<b>Dirty 89 Lime Rock</b>	<b>TOTAL</b>		<b>86</b>	<b>73.5300006866</b>
Ditch Dirt	1/31/2019	Stock Pile, CR 370 - Alligator Drive - Alligator	18	0
Ditch Dirt	1/31/2019	Stock Pile, CR 370 - Alligator Drive - Alligator	18	0
<b>Ditch Dirt</b>	<b>TOTAL</b>		<b>36</b>	<b>0</b>
Lime Rock Road Base	2/4/2019	Arizona Street	18	0
<b>Lime Rock Road Base</b>	<b>TOTAL</b>		<b>18</b>	<b>0</b>
Milled Asphalt	2/7/2019	Rio Vista Drive	3	0
<b>Milled Asphalt</b>	<b>TOTAL</b>		<b>3</b>	<b>0</b>
Sand	1/31/2019	Angus Morrison	18	0
Sand	2/11/2019	Jeff Sanders Road	9	0
<b>Sand</b>	<b>TOTAL</b>		<b>27</b>	<b>0</b>

**District 3**

<b><u>Work Performed:</u></b>	<b><u>Date</u></b>	<b><u>Road</u></b>
Parking lot repair	2/5/2019	Courthouse (Apalachicola)
Parking lot repair	2/5/2019	Courthouse (Apalachicola)
Loaded Trucks	2/6/2019	Courthouse (Apalachicola)
Parking lot repair	2/6/2019	Courthouse (Apalachicola)
Shoulder Work	2/6/2019	Fred Meyer Street
Driveway repair	2/7/2019	Avenue H
<b>0</b>		

<b><u>Material HAUL To:</u></b>	<b><u>Date</u></b>	<b><u>Road</u></b>	<b><u>Cubic Yards</u></b>	<b><u>Tons</u></b>
---------------------------------	--------------------	--------------------	---------------------------	--------------------

**District 3**

**Material HAUL To:**

	<u>Date</u>	<u>Road</u>	<u>Cubic Yards</u>	<u>Tons</u>
Black Dirt	2/6/2019	Courthouse (Apalachicola)	9	0
<b>Black Dirt</b>		<b>TOTAL</b>	<b>9</b>	<b>0</b>

**District 4**

**Work Performed:**

	<u>Date</u>	<u>Road</u>		
Cut grass along shoulders of road on county right of way, Weed Eat & Cut Grass around signs & Culverts	1/31/2019	Emergency Management (Apalachicola)		
Driveway repair	1/31/2019	Bluff Road		
Litter Pickup	2/4/2019	Thomas Drive		
Litter Pickup	2/4/2019	Pal Rivers Road		
Litter Pickup	2/5/2019	Gibson Road		
Litter Pickup	2/6/2019	Paradise Lane		
Culvert repair, Culvert Misc	2/6/2019	Peachtree Road		
Culvert repair, Culvert Misc	2/6/2019	Bluff Road		
Box drag	2/6/2019	13 Mile		
Box drag	2/6/2019	10 Mile		
Box drag	2/6/2019	8 Mile		
Box drag	2/6/2019	Teat Road		
Litter Pickup	2/6/2019	Magnolia Lane		
Litter Pickup	2/6/2019	Bluff Road		
Culvert installation	2/7/2019	Peachtree Road		
Litter Pickup	2/7/2019	Pinewood Street		
Litter Pickup	2/7/2019	Apalachee Street		
Litter Pickup	2/7/2019	Connector Road		
Litter Pickup	2/7/2019	Bluff Road		
Litter Pickup	2/7/2019	Bay City Road		
Driveway repair	2/7/2019	Peachtree Road		
Litter Pickup	2/7/2019	Rosemont Street		
Litter Pickup	2/7/2019	Highland Park Road		
Litter Pickup	2/7/2019	Cypress Street		
Litter Pickup	2/11/2019	Bluff Road		
Litter Pickup	2/11/2019	26th Avenue		
Litter Pickup	2/11/2019	Pal Rivers Road		
Cut grass in ditches, Weed Eat & Cut Grass around signs & Culverts	2/13/2019	Squire Road		
Litter Pickup	2/13/2019	Brownsville Road		
Cut grass in ditches, Weed Eat & Cut Grass around signs & Culverts	2/13/2019	Bluff Road		
			<b>0</b>	

**Material HAUL From:**

	<u>Date</u>	<u>Road</u>	<u>Cubic Yards</u>	<u>Tons</u>
Litter	2/4/2019	Pal Rivers Road	1	0
Litter	2/4/2019	Thomas Drive	1	0
Litter	2/5/2019	Gibson Road	2	0
Litter	2/6/2019	Magnolia Lane	1	0
Litter	2/6/2019	Paradise Lane	1	0
Litter	2/6/2019	Bluff Road	1	0
Litter	2/7/2019	Rosemont Street	0.200000003	0
Litter	2/7/2019	Connector Road	0.200000003	0
Litter	2/7/2019	Bluff Road	0.200000003	0
Litter	2/7/2019	Bay City Road	0.200000003	0
Litter	2/7/2019	Highland Park Road	0.200000003	0



**District 4****Material HAUL From:**

	<u>Date</u>	<u>Road</u>	<u>Cubic Yards</u>	<u>Tons</u>
Litter	2/7/2019	Cypress Street	0.200000003	0
Litter	2/7/2019	Pinewood Street	0.200000003	0
Litter	2/7/2019	Apalachee Street	0.200000003	0
Litter	2/11/2019	Bluff Road	0.200000003	0
Litter	2/11/2019	26th Avenue	0.200000003	0
Litter	2/11/2019	Pal Rivers Road	0.200000003	0

<b>Litter</b>	<b>TOTAL</b>		<b>9.200000033</b>	<b>0</b>
---------------	--------------	--	--------------------	----------

**Material HAUL To:**

	<u>Date</u>	<u>Road</u>	<u>Cubic Yards</u>	<u>Tons</u>
Black Dirt	2/7/2019	Peachtree Road	18	0

<b>Black Dirt</b>	<b>TOTAL</b>		<b>18</b>	<b>0</b>
-------------------	--------------	--	-----------	----------

Dirty 89 Lime Rock	2/7/2019	Peachtree Road	18	0
--------------------	----------	----------------	----	---

<b>Dirty 89 Lime Rock</b>	<b>TOTAL</b>		<b>18</b>	<b>0</b>
---------------------------	--------------	--	-----------	----------

Rip Rap	2/6/2019	Peachtree Road	9	0
---------	----------	----------------	---	---

Rip Rap	2/6/2019	Bluff Road	9	0
---------	----------	------------	---	---

<b>Rip Rap</b>	<b>TOTAL</b>		<b>18</b>	<b>0</b>
----------------	--------------	--	-----------	----------

Sand	2/7/2019	Peachtree Road	18	0
------	----------	----------------	----	---

<b>Sand</b>	<b>TOTAL</b>		<b>18</b>	<b>0</b>
-------------	--------------	--	-----------	----------

**District 5****Work Performed:**

	<u>Date</u>	<u>Road</u>
Box drag	1/31/2019	Avenue D NE
Box drag	1/31/2019	Mill Road
Box drag	1/31/2019	Cape Street
Box drag	1/31/2019	Sharol Court
Box drag	1/31/2019	Sybil Court
Box drag	1/31/2019	Lighthouse Road
Box drag	1/31/2019	9th Street E
Box drag	1/31/2019	7th Street E
Shoulder Work, Cleaned out culverts	1/31/2019	E Bay Drive
Box drag	1/31/2019	Pinnacle Street
Flagged	2/4/2019	Timber Island Road
Pot hole Repair (Fill), Shoulder Work, Road Repair	2/4/2019	Timber Island Road
Litter Pickup	2/5/2019	Wilderness Road
Graded Road(s)	2/5/2019	Bouington Road
Graded Road(s)	2/5/2019	Gardners Landing Road
Graded Road(s)	2/5/2019	Brick Yard Road
Litter Pickup	2/5/2019	Ridge Road
Graded Road(s)	2/5/2019	Sand Beach Road
Picked up roots	2/5/2019	Gardners Landing Road
Pot hole Repair (Fill)	2/6/2019	Hog Wild BBQ
Weed Eat & Cut Grass around signs & Culverts	2/6/2019	10th Street
Graded Road(s)	2/6/2019	Brick Yard Road
Driveway repair	2/6/2019	Frank McKamey Way
Hauled Fuel to Equipment	2/6/2019	Bloody Bluff Road
Graded Road(s)	2/6/2019	Bloody Bluff Road
Graded Road(s)	2/6/2019	Wright Lake Road
Pot hole Repair (Fill)	2/6/2019	Lighthouse Road

**District 5**

**Work Performed:**

<b><u>Work Performed:</u></b>	<b><u>Date</u></b>	<b><u>Road</u></b>
Weed Eat & Cut Grass around signs & Culverts	2/6/2019	E Bay Drive
Box drag	2/7/2019	I Avenue NE
Box drag	2/7/2019	5th Street E
Box drag	2/7/2019	7th Street E
Box drag	2/7/2019	Avenue D NE
Box drag	2/7/2019	9th Street E
Shoulder Work	2/11/2019	River Road
Box drag	2/11/2019	St Teresa Ave
Litter Pickup	2/11/2019	Frank McKamey Way
Shoulder Work	2/11/2019	Beacon Street
Litter Pickup	2/11/2019	Lighthouse Road
Litter Pickup	2/11/2019	Cape Street
Shoulder Work	2/11/2019	Lighthouse Road
Graded Road(s)	2/12/2019	Bloody Bluff Road
Culvert installation, Cleaned ditches	2/12/2019	Bloody Bluff Road
Inmate School, Checked county roads for safety of traveling for public	2/12/2019	Bloody Bluff Road
Inmate School, Checked county roads for safety of traveling for public	2/12/2019	Gardners Landing Road
Cut Trees down and removed	2/13/2019	E Bay Drive

0

**Material HAUL From:**

<b><u>Material HAUL From:</u></b>	<b><u>Date</u></b>	<b><u>Road</u></b>	<b><u>Cubic Yards</u></b>	<b><u>Tons</u></b>
Culvert (Old, throw out, Bad)	2/12/2019	Bloody Bluff Road	1	0
<b>Culvert (Old, throw out, Bad)</b>	<b>TOTAL</b>		<b>1</b>	<b>0</b>
Dirty 89 Lime Rock	2/11/2019	Shooting Range (By Sheriff's Office)	9	0
<b>Dirty 89 Lime Rock</b>	<b>TOTAL</b>		<b>9</b>	<b>0</b>
Litter	2/5/2019	Wilderness Road	6	0
Litter	2/5/2019	Ridge Road	4	0
<b>Litter</b>	<b>TOTAL</b>		<b>10</b>	<b>0</b>
Trees	2/13/2019	E Bay Drive	4	0
<b>Trees</b>	<b>TOTAL</b>		<b>4</b>	<b>0</b>

**Material HAUL To:**

<b><u>Material HAUL To:</u></b>	<b><u>Date</u></b>	<b><u>Road</u></b>	<b><u>Cubic Yards</u></b>	<b><u>Tons</u></b>
Black Dirt	2/4/2019	Timber Island Road	36	0
Black Dirt	2/4/2019	Timber Island Road	18	0
Black Dirt	2/4/2019	Timber Island Road	18	0
Black Dirt	2/5/2019	Gardners Landing Road	18	0
Black Dirt	2/5/2019	Gardners Landing Road	36	0
Black Dirt	2/5/2019	Sand Beach Road	18	0
Black Dirt	2/5/2019	Gardners Landing Road	18	0
Black Dirt	2/5/2019	Gardners Landing Road	18	0
Black Dirt	2/5/2019	Gardners Landing Road	18	0
Black Dirt	2/11/2019	Lighthouse Road	3	0
Black Dirt	2/12/2019	Bloody Bluff Road	72	0
Black Dirt	2/12/2019	Bloody Bluff Road	54	0
<b>Black Dirt</b>	<b>TOTAL</b>		<b>327</b>	<b>0</b>
Dirty 89 Lime Rock	2/4/2019	Timber Island Road	0	18.75
Dirty 89 Lime Rock	2/5/2019	Sand Beach Road	18	0

District 5

Material HAUL To:

	<u>Date</u>	<u>Road</u>	<u>Cubic Yards</u>	<u>Tons</u>
Dirty 89 Lime Rock	2/6/2019	Frank McKamey Way	6	0
Dirty 89 Lime Rock	2/11/2019	River Road	4	0
Dirty 89 Lime Rock	2/12/2019	Bloody Bluff Road	36	0
Dirty 89 Lime Rock	2/12/2019	Bloody Bluff Road	9	0
Dirty 89 Lime Rock	2/12/2019	Bloody Bluff Road	36	0
Dirty 89 Lime Rock	TOTAL		109	18.75
Ditch Dirt	2/12/2019	Bloody Bluff Road	9	0
Ditch Dirt	TOTAL		9	0
Lime Rock Road Base	1/31/2019	E Bay Drive	6	0
Lime Rock Road Base	TOTAL		6	0
Milled Asphalt	2/6/2019	Lighthouse Road	2	0
Milled Asphalt	2/6/2019	Hog Wild BBQ	2	0
Milled Asphalt	TOTAL		4	0
Rip Rap	2/12/2019	Bloody Bluff Road	9	0
Rip Rap	TOTAL		9	0
Sand	2/5/2019	Sand Beach Road	18	0
Sand	2/12/2019	Bloody Bluff Road	18	0
Sand	TOTAL		36	0



## FRANKLIN COUNTY DEPARTMENT OF

Solid Waste & Recycling ❖ Animal Control ❖ Parks & Recreation

210 State Road 65

Eastpoint, Florida 32328

Tel.: 850-670-8167

Fax: 850-670-5716

Email: fcswd@fairpoint.net

### DIRECTOR'S REPORT

**DATE** February 19, 2019

**TIME:** 9:00 A.M.

### SUBJECT(S):

**Right-of-Way Debris Pickup/Recycle Material Hauled January 30<sup>th</sup> –February 11, 2019**

### FOR BOARD INFORMATION:

#### **January 30<sup>th</sup> -February 11<sup>th</sup>** **RIGHT-OF-WAY DEBRIS PICKUP**

Apalachicola	Eastpoint	St George Island	Carrabelle	Lanark	Alligator Point
27.86 TONS	55.66 TONS	82.06 TONS	21.1 TONS	10.77 TONS	104.47 TONS

#### **RECYCLE MATERIAL HAULED**

	Apalachicola	Eastpoint	St George Island	Carrabelle	Lanark	Alligator Point	St James
Cardboard	7.4 TONS	7.21 TONS	3.78 TONS	3.68 TONS	-0- TONS	-0- TONS	.17 TONS
Plastic,Paper, Glass, Aluminum	2.93 TONS	2.1 TONS	2.17 TONS	2.23 TONS	-0- TONS	-0- TONS	1.75 TONS

**REQUESTED ACTION: None**

**FOR BOARD INFORMATION: None**



28 Airport Road  
Apalachicola, Florida 32320  
(850) 653-8977, Fax (850) 653-3643  
[Em3frank@fairpoint.net](mailto:Em3frank@fairpoint.net)

### **Report to Board of County Commissioners**

Date: February 19, 2019

Action Items:

Information Items:

1. CDR Maguire has forwarded the documentation for the work completed for the invoice totaling \$40,860.00. The county will be reimbursed out of the 5% management cost for the total amount of the disaster at the end of the projects.
2. Michael Shuler is still working on trying to get FDOT to assume the county debris cost starting on 10/14/2018 instead of 10/18/2018. The county started our debris pickup process on 10/11/2019, because we already had contracts in place. The total cost for the debris management and debris monitoring contracts for the days of 10/11/2018 through 10/17/2018 is \$126,958.71. This falls within the small project threshold therefore, I will file this as a completed small project funded at 100% and the monies should move quickly.
3. The Emergency Management staff is working on the damage assessment spreadsheet and uploading files into the FEMA Grants portal for Hurricane Michael. As we upload these files, we are also trying to write the EEI (Essential Elements of Information) or what was previously called PW's (Project Worksheets). The FEMA Grants portal will notify us when they are ready to start on the EEI in the FEMA portal. We are working with our FEMA project manager on writing these. It is a slow process.
4. The Florida Emergency Preparedness Association presented the Franklin County EOC Team an award in recognition of response to the Eastpoint Limerock Wildfire.
5. There is a CERT class that started 2/18/2019 and we will be teaching a CPR class on 2/23/2019 at the EOC.

Pamela Brownell

Pamela Brownell  
Director

## **County Extension Activities February 6 – February 19, 2019**

### **General Extension Activities:**

- Assisted local citizens with information on topics related to turtle-friendly lights, soil tests, mangroves and more.
- Extension Director attended a webinar with the Dean of Extension to discuss UF Extensions plans during 2019.
- Extension Director attended FANREP (Extension Association) Board meeting call.

### **Sea Grant Extension:**

- Weekly coordinating calls for the sea turtle lighting grant took place with the project team. Also spent time in field taking photos documenting lighting installations from grant. Also met with FWC to discuss loose ends before wrapping up two-year Dark Skies turtle lighting retrofit project.
- Attended planning meeting to discuss our continuation of mangrove monitoring project in the Northern Gulf of Mexico.
- Participated in multi-agency webinar discussion damage assessment to the seafood industry and for-hire fishing industry from Hurricane Michael. A preliminary report should be available soon based on information collected in the field and by telephone surveys with stakeholders.
- Working with Gulf and Bay County Extension faculty regarding scallop restoration program for St. Joseph and St. Andrews Bay.
- Extension Director attending Basic HACCP (Hazard Analysis and Critical Control Point) seafood safety course in Biloxi MS this week.

### **4-H Youth Development:**

- 4 Franklin County youth are registering for Day-at-the-Capitol now.
- 4-H Making Strides club is planning a photography contest event.

### **Family Consumer Sciences:**

- Family Nutrition Program (FNP) Assistant is away on maternity leave at this time and our regional FNP Coordinator is conducting programs in her stead in the local schools.

### **Agriculture/Horticulture:**

- Master Gardener course in Franklin County is underway with classes taking place at the Eastpoint branch of the Franklin County library.

# University of Florida's Institute of Food and Agricultural Sciences

## Franklin County Educational Team

**Erik Lovestrand**, County Extension Director/Sea Grant Regional Specialized Agent

**Michelle Huber**, Office Manager/Program Assistant, Franklin County

**Kayle Mears**, Family Nutrition Program Assistant

**Samantha Kennedy**, Wakulla County Family and Consumer Sciences

**Rachel Pienta**, Ph.D., Wakulla County 4-H Youth Development

**Scott Jackson**, Sea Grant/Agriculture/Technology, Regional Specialized Agent Bay County

**Melanie G. Taylor**, Gulf County 4-H/Family and Consumer Sciences

**Ray Bodrey**, Gulf County CED/Agriculture/Horticulture/Sea Grant

**Heather Kent**, 4-H Regional Specialized Agent

**Les Harrison**, Wakulla County CED/Agriculture/Small Farms/Horticulture

**John Wells**, Northwest Extension District Information Technology Expert

**Pete Vergot III**, Ph.D., Northwest District Extension Director

*The Foundation for The Gator Nation*  
*An Equal Opportunity Institution*

**Action Items:** None

**Community Awareness / Resources:**

- **SPECIAL EVENT:** Friends of the Library will sponsor the Carrabelle Annual Book, Soup, and Bread sale on Saturday, February 23 at 10:00. Book sale starts at 10:00 with soup and bread available at 10:30. All soup and bread donors can drop their donations off starting at 10:00.
- Master Garden Program – February topic: Container Gardening – Growing Inside and Out. Great attendance in Carrabelle. Don't miss your opportunity for the scheduled program at the Eastpoint branch, Tuesday, February 19 at 1:30. All garden programs are presented by Les Harrison, Wakulla county Extension Director
- Master Gardener Program Demo Gardens are being worked on weekly, are being filled with compost and various plantings will begin soon.
- Free AARP Tax Aide available through April 11, alternating Thursday's between libraries from 10-2. Registration is necessary, paperwork is available at registration to be completed and brought to scheduled appointment.
- Winter Computer Classes taught by Pam Tullous: Additional classes added to scheudle, Windows 10 and the Book a Geek: One on One computer assistance, classes will be taught through March 21<sup>st</sup>,. Contact the library for more information and for a schedule of classes, which are available at both library locations and the schedule varies by location. No registration needed and all programs are free and open to the public.
- Basics of Better Living Programs with Samantha Kennedy from the UF/IFAS Extension Office. March topic, Cooking with an Instant Pot. Available in Carrabelle, Friday March 1 at 1:30 and the Eastpoint Branch, Friday March 15 at 1:30.
- Winter Quilting Group – meets February 20 and March 20 at the Eastpoint Branch at 10:00
- Dr. Seuss Birthday Bash: Stories, Crafts, & Games is scheduled for March 1 at both locations for ages 8 and younger. Younger children will need parental assistance. Eastpoint at 3:30, Carrabelle at 4:00

**General Information & Appreciation:**

- Hurricane Essays being displayed at both locations and weekly in the Apalachicola Times, all essays will be available at both locations for customers to read
- Music as a Second Language to began the 2019 session on January 31 with 24 students enrolled (20-Eastpoint, 4-Carrabelle), Thank you Rock By the Sea for your continued sponsorship of this awesome program.
- The Sea Oats Garden Club is revitalizing areas around the Carrabelle Branch they originally installed and the landscape along the roadway is looking great. Many thanks to all those involved.
- Walk With Ease, through the Arthritis Foundation ended Friday February 15. Many thanks to Belinda Wharton for facilitating a great program that was appreciated and well attended
- STEAM groups at both branches enjoyed learning about therapy dogs and meeting Tipper & Abby who are certified Therapy Dogs who are registered with Therapy Dogs International



- Effective February 1, Library Patron card expiration notices will be sent to patrons with email addresses (a 14-day courtesy) – Koha now has this capability. Digital and library card account users will find this useful. Customers can call to have cards renewed with same verification practice as in person, non-resident fee cards can't be renewed by phone, only in person.
- Library cards are free to the public with proof of residency and/or property ownership verification. Non-resident charge is only \$10 renewable annually for non-local living residents. Fees from non-resident cards are used to offset operating expenses of the Franklin County Public Library.
- SRP 2019, A Universe of Stories is currently being planned
- Digital circulation through Overdrive nationally was up in 2018 as was for Wilderness Coast. January saw over 1013 checkouts in Overdrive, first time ever over 1000. Up 34% over Dec/Jan over last year
- Network web filter/computer updates are almost complete
- Library Director attended monthly WILD Directors meeting January 30 at WCPL
- Library Director attended Wilderness Coast (WILD) BOD meeting February 11 at WCPL
- Library Director attended FC Friends of the Library meeting February at the Carrabelle branch

Attendance Statistics:

Attendance	<b>Oct 2018</b>	Oct 2017	<b>Nov 2018</b>	Nov 2017	<b>Dec 2018</b>	Dec 2017	<b>Jan 2019</b>	Jan 2018
Carrabelle	<b>5764</b>	2401	<b>6445</b>	2311	<b>3621</b>	2183	<b>3076</b>	2699
Eastpoint	<b>1783</b>	1800	<b>1379</b>	1447	<b>1287</b>	1797	<b>1917</b>	2383

**Adult & Children's Monthly Calendar of Events:**

- Carrabelle: STEAM (ages 8-14) weekly, Thursdays at 4:00
- Carrabelle: STEAM 2 (ages 5-7), twice monthly, 2<sup>nd</sup> & 4<sup>th</sup> Wednesdays at 4:00
- Carrabelle: LEGO Club (ages 5-12), monthly 1<sup>st</sup> Tuesdays at 4:00
- Carrabelle Yoga: Instructional, Monday's at 4:00, Video – Tuesday, Wednesday, & Friday at 4:00
- Eastpoint: Teen Book Club, monthly for grades 6 – 12 , monthly 1<sup>st</sup> Wednesdays at 4:00
- Eastpoint: STEAM (ages 8-14), weekly, Thursday's at 4:00
- Eastpoint: Anime Club (ages 5<sup>th</sup> – 12<sup>th</sup> grade) – Monthly, 2<sup>nd</sup> Wednesdays at 4:00
- Eastpoint Book Chat: Monthly, 1<sup>st</sup> Tuesday at 1:30 (next meeting March 5, 2019)
- Eastpoint Yin Yoga: Tuesdays at 3:30, Monthly 1<sup>st</sup> & 3<sup>rd</sup> Friday's at 11:00
- Eastpoint Writer's Forum: Monthly, 3<sup>rd</sup> Wednesday's at 1:00 (next meeting, February 19)


# **FRANKLIN COUNTY PLANNING & ZONING RECOMMENDATION AGENDA**

**February 19, 2019**

## **Franklin County Courthouse Annex**

### **Critical Shoreline Application:**

1. **RECOMMENDED APPROVAL- Contingent upon receiving DEP/COE Permits- (6-1 Vote)** Consideration of a request to construct an addition to an existing Single Family Private Dock located at 193 Harbor Circle, Alligator Point, Franklin County, Florida. The proposed walkway will be 200'ft x 4'ft (800 sq ft), a 21ft' x 12ft' (252 Sq Ft) terminus, a 12'ft x 12ft' (144 sq ft) boatlift, on an existing 78ft' x 4ft' (312 sq ft) existing dock. Applicant has provided their DEP or COE Permits. Request submitted by Larry Joe Colson, Larry Joe Colson Inc. agent for Bruce Stinson, applicant. (Has House)





Stinson Modification on Single Family Dock Add Boat Lift  
Need deeper water

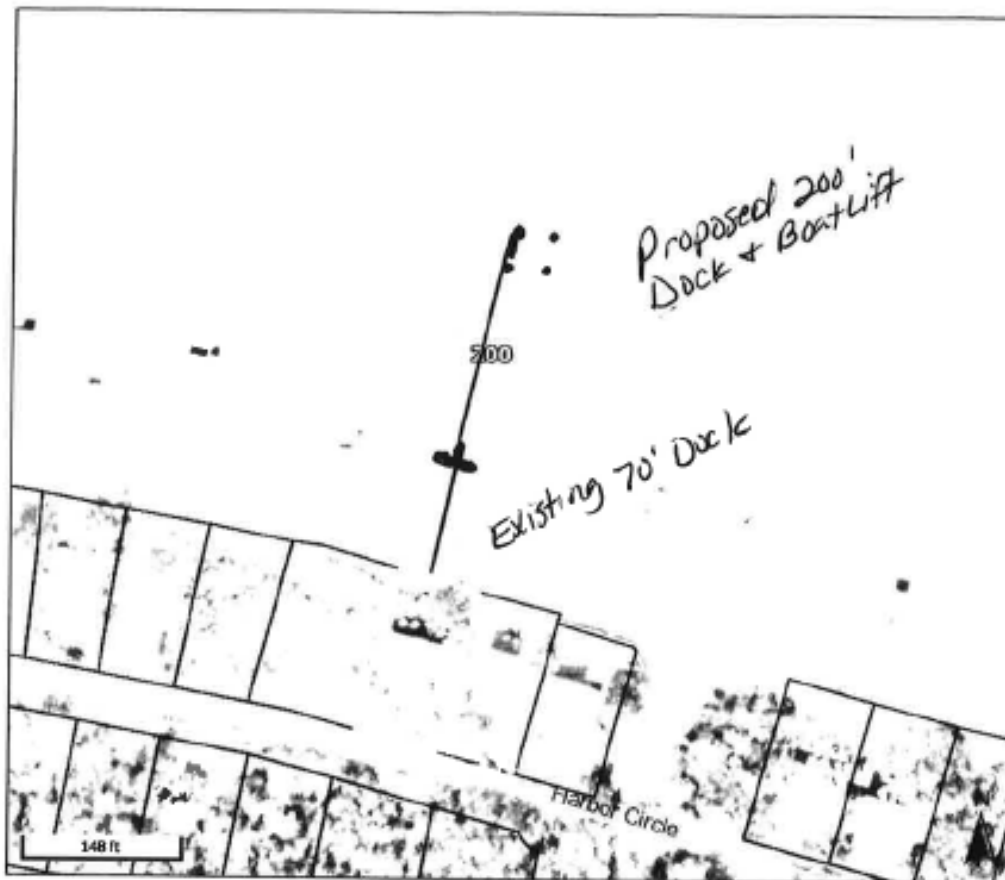


↖ TO SCALE

# Stinson Site Plan Existing + Proposed Structures

Public net Franklin County, FL

See other sheets?



Overview



Legend

- ☐ Parcels
- Parcel Numbers
- Address Numbers
- Roads
- City Labels
- Sec-Twn-Rng

Parcel ID	06-075-01W-0000-0070-0000	Alternate ID	01W07506000000700000	Owner Address	STINSON ALEJANDRA BEATRIZ AND
Sec/Twp/Rng	6-75-1W	Class	SINGLE FAM		STINSON BRUCE DAVID
Property Address	193 HARBOR CIR	Acreage	0.258		193 HARBOR CIR
					PANACEA, FL 323465131

District 1  
Brief Tax Description 75 FT X 150 FT

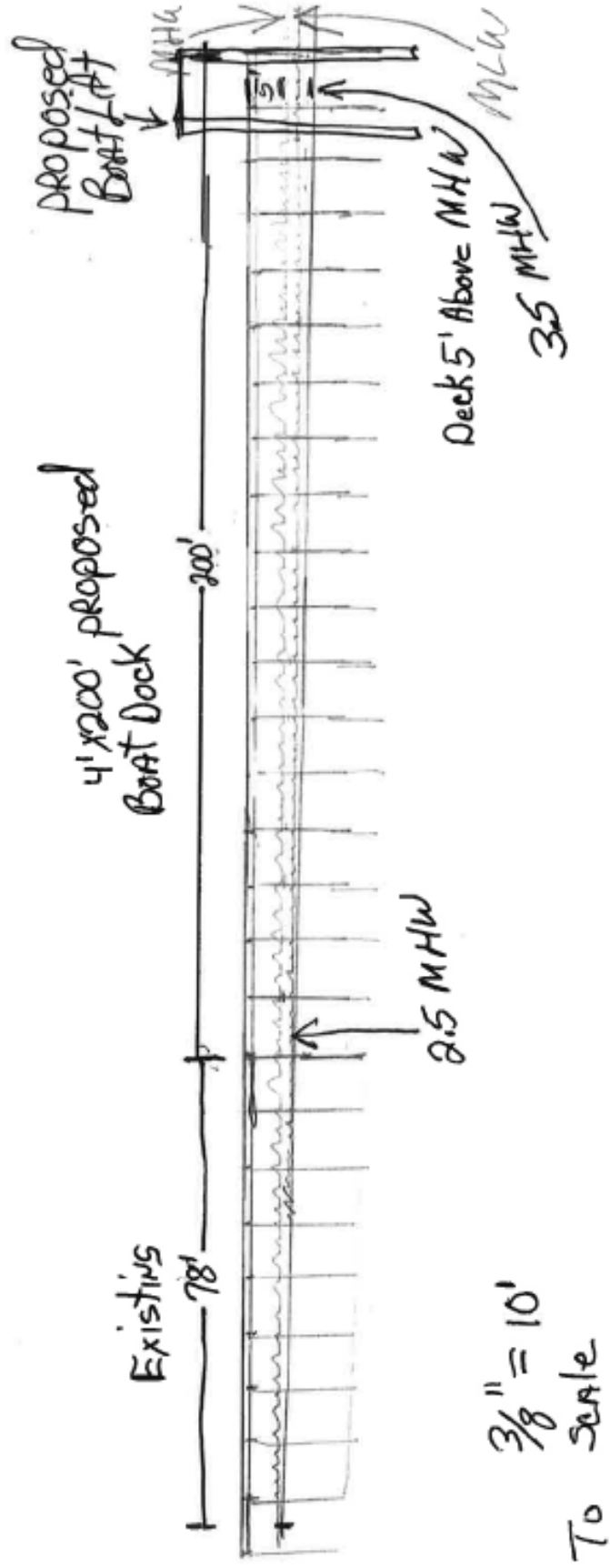
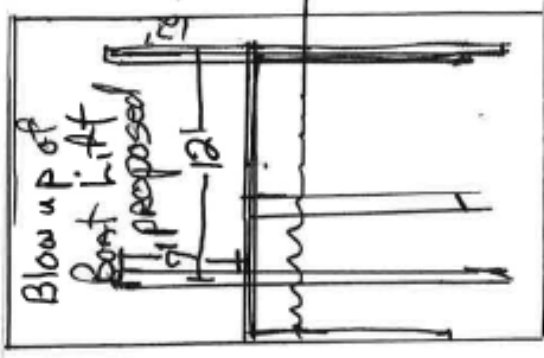
Existing Dock 78' x 4'  
Terminus 21' x 12'

Date created: 1/24/2019  
Last Data Uploaded: 1/24/2019 7:01:52 AM

Developed by Beardunk 83' x 4'  
House #1368 54ft Nantedaran  
2844 Total Area

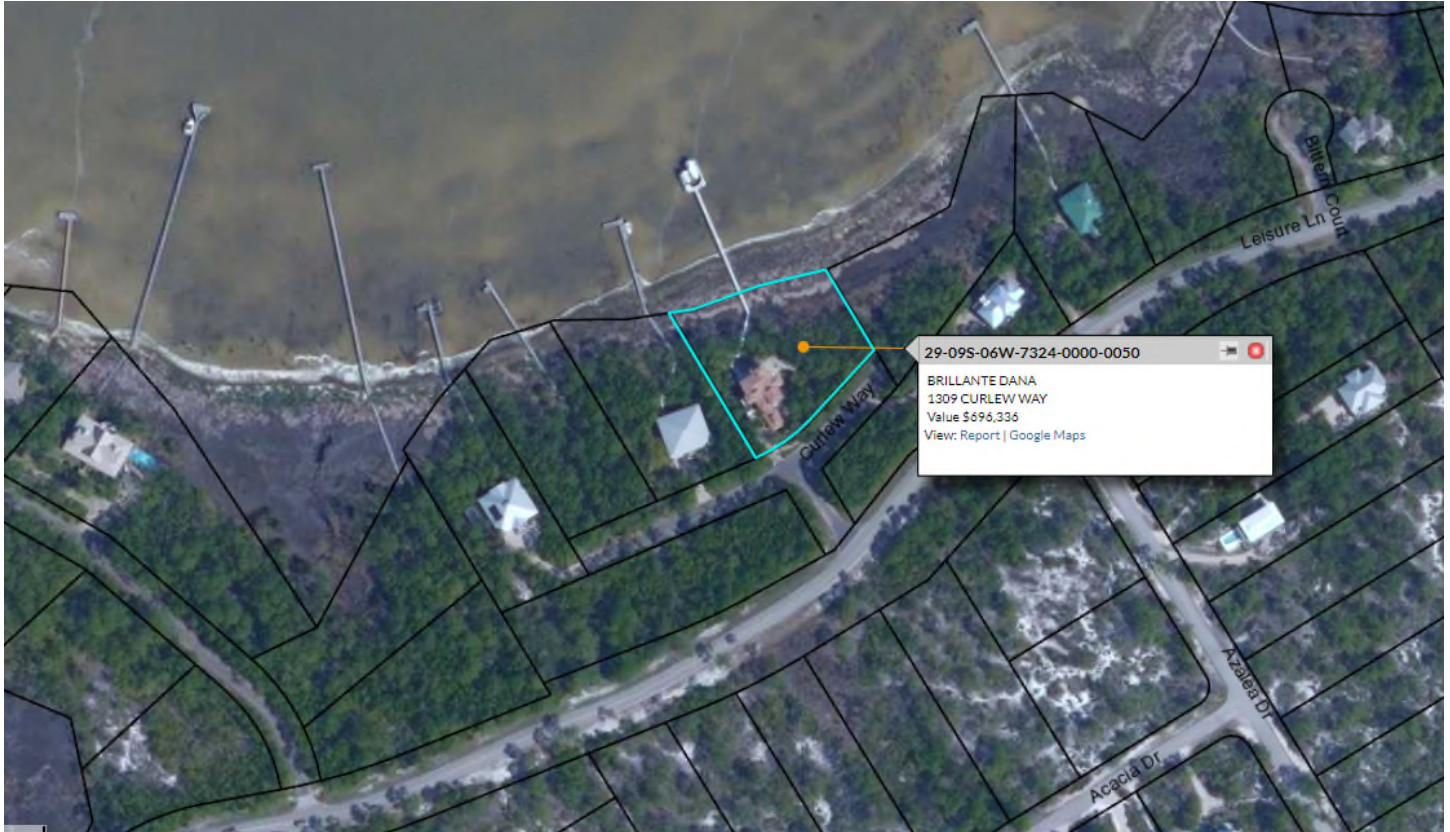
Applicants, Stinson Beach & Alexandria D38  
193 Harbor Circle Rd. Alligatorpoint

Page #1 Side View Drawing  
Modification to Existing Single Family Dock  
Add Boat Lift





2. **RECOMMENDED APPROVAL- Contingent upon receiving DEP/COE Permits- (6-1 Vote)** Consideration of a request to construct an addition to an existing Single Family Private Dock located at Lot 5, Bay Pine Village, also known as 1309 Curlew Way, St. George Island, Franklin County, Florida. The proposed walkway as proposed will be 168' x 4' (672 sq ft) with a 6' x 20' (120 sq ft) terminus added to the existing 152' x 4' (608 sq ft) dock. Applicant does not have their DEP or COE permits at this time. Request submitted by Dan Garlick, Garlick Environmental Associates, Inc. Agent for Dana Brillante, applicant. (Has House)



PREPARED BY: GARLICK ENVIRONMENTAL ASSOCIATES, INC.



APPLICANT/CLIENT: Bob Brillante

WATERBODY/CLASS: Apalachicola Bay/Class II/OFW/AP

PURPOSE: Environmental Permitting

PROJECT LOCATION / USGS: St George Island / Franklin County

LATITUDE: 29° 38' 55.84"

LONGITUDE: 84° 54' 9.69"

SECTION: 29 TOWNSHIP: 9 South

RANGE: 6 West

JOB: 18-148

DEP:

COE:

OTHER:

DATE: January 9, 2019

SHEET: 1/4

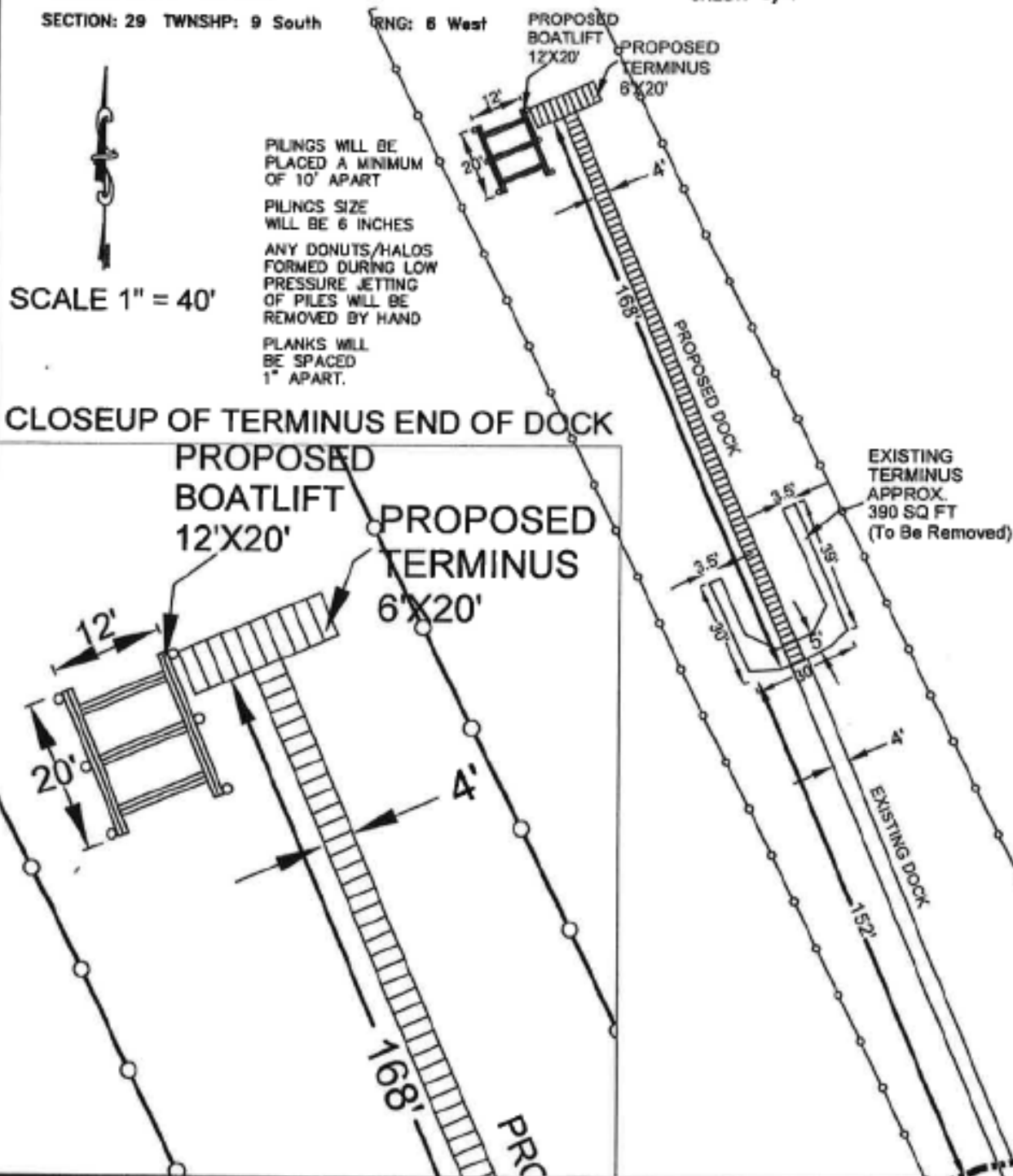


PREPARED BY: GARLICK ENVIRONMENTAL ASSOCIATES, INC.



APPLICANT/CLIENT: Bob Brillante  
WATERBODY/CLASS: Apalachicola Bay/Class II/OFW/AP  
PURPOSE: Environmental Permitting  
PROJECT LOCATION / USGS: St George Island / Franklin County  
LATITUDE: 29° 38' 55.84"  
LONGITUDE: 84° 54' 9.69"  
SECTION: 29 TWSHP: 9 South

JOB: 18-148  
DEP:  
COE:  
OTHER:  
DATE: January 9, 2019  
SHEET: 3/4







# PREPARED BY: GARLICK ENVIRONMENTAL ASSOCIATES, INC.

P. O. BOX 385, APALACHICOLA FLORIDA 32329-0385

(850) 653-8899 FAX (850) 653-9656 garlick@garlickenv.com

LB No. 7415

APPLICANT/CLIENT: Bob Brilliante

JOB: 18-148

WATERBODY/CLASS: Apalachicola Bay/Classall/OPW/AP

DEP:

PURPOSE: Single Family Residential Dock

COE:

PROJECT LOCATION / USGS: St George Island

OTHER:

LATITUDE: 29° 38' 55.84"

DATE: January 9, 2019

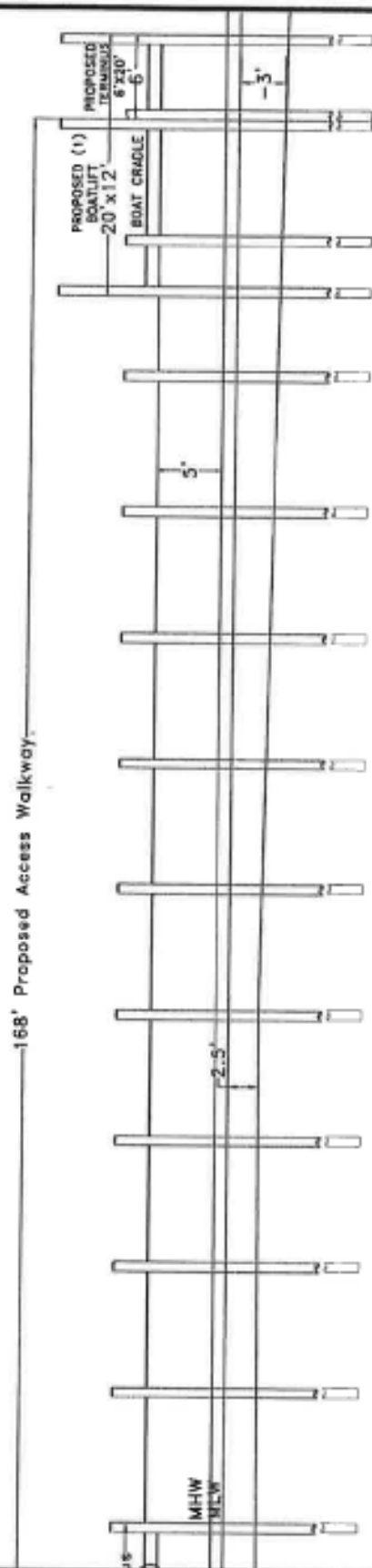
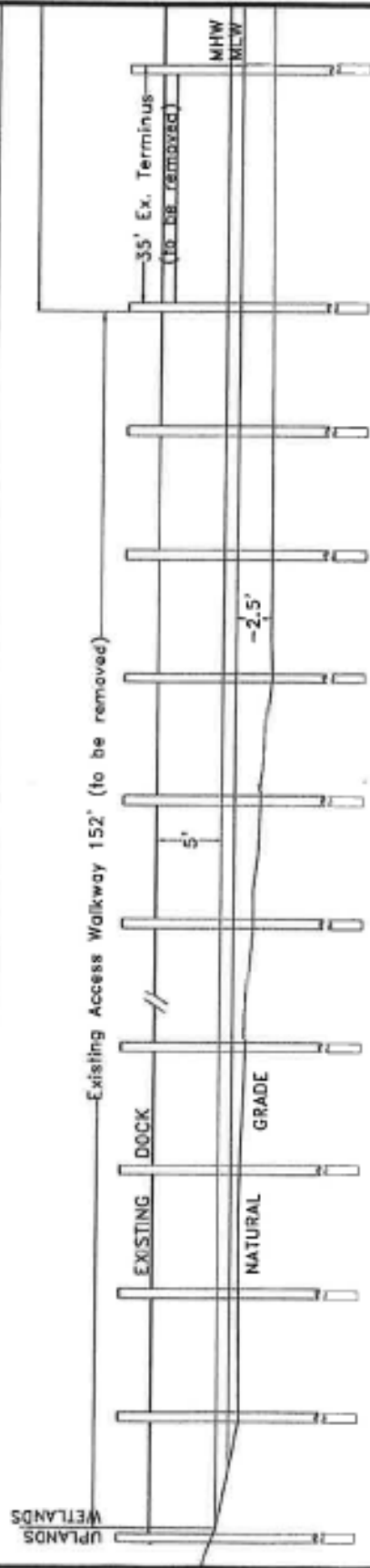
LONGITUDE: 84° 54' 9.69"

SHEET: 4/4

SECTION: 29 TOWNSHIP: 9 South

RNG: 6 West

EXISTING / PROPOSED  
SINGLE FAMILY DOCK  
NTS



3. **RECOMMENDATION TO REQUEST AN AMMENDMENT TO THE CURRENT DOCK ORDINANCE:** (Unanimous) to include a maximum length to be set at 500 feet. (Unanimous)

# Roumelis Planning and Development Services, Inc.

5378 Carisbrooke Lane  
Tallahassee, FL 32309

Phone (850) 893-0694  
debroumelis@hotmail.com

February 11, 2019

## REPORT TO THE FRANKLIN COUNTY BOARD OF COUNTY COMMISSIONERS HOUSING CDBG GRANT for EASTPOINT FIRE VICTIMS

I am still taking and processing applications for CDBG home replacement/rehabilitation for victims of the Eastpoint Limerock Wildfire. The grant includes replacement homes or home rehabilitation for approximately 38 income-eligible households who were living in mobile homes or site-built homes at the time of the fire. The CDBG will not assist households who were living in campers, sheds or similar structures, and there can only be one dwelling present per lot.

The first priority is assisting households who have title to their land and were living in mobile homes or site-built homes that were destroyed by the fire. Because they are living in campers or other locations, their applications are the most urgent. I hope to get a mobile home purchase proposal package out for advertisement by early March, after finalizing applications and getting the site specific environmental releases of funds from DEO.

Other applicants, including those who are still living in their homes, or those whose situations do not fit the standard homeowner eligibility, will be addressed later. For homeowners still living in their homes, I will determine whether to rehabilitate or demolish and replace the homes. That may require a second round of bidding/proposals for new mobile homes, in addition to a possibility of rehabilitation work. There are some cases with unusual circumstances, which I might bring to the Board on a case-by-case basis, with recommendations on waivers of the County's current CDBG policy.

No property owner will be assisted if there are back-due taxes/assessments on the property (including 2018) or past-due mortgage payments. I will also strongly encourage owners to get homeowner insurance policies on their new homes, although it isn't mandatory.

### **Requested Action:**

1. Approve CDBG home replacement funding for **Carol Dasen, 615 Ridge Road**, for approximately \$53,219.71 plus related costs of loan recording, and also any additional necessary construction costs not exceeding \$500. This includes a waiver of all typical procurement procedures, and is subject to DEO approval.

Mrs. Dasen and her husband, Thomas R. Dasen, Sr., built their home in 2004/05, with 1440 heated square feet plus a large front porch. Mrs. Dasen is now a **widow, nearly 74 years old**. When her home was destroyed by the fire, Mrs. Dasen received an insurance settlement, which included paying off the mortgage. After the mortgage payoff, the amount she received was \$88,680.29. Mrs. Dasen used \$71,000 of the insurance money as a downpayment on a new modular home. The replacement home is a little smaller than her previous home, and doesn't have the front porch. Her purchase contract has a balance of approximately \$70,900, with a few minor site-specific items to be finalized based upon soil conditions, etc. The total balance of \$17,680.29 from her settlement will be applied to the final payment, leaving \$53,219.71 unfunded. Although this is not a typical bid/proposal situation, the requested amount is reasonable. The County paid \$76,275 for the least expensive CDBG-funded single-wide mobile home in 2017. DEO has issued the environmental clearance for this project.

## Roumelis Planning and Development Services

2. Approve the following applicants to be included in the first new mobile home replacement proposal package:
  - A. Shawn Boatwright, 601 Ridge Road
  - B. David Dallas Gilbert, Jr., 576 Ridge Road
  - C. John and Paula Polous, 605 Ridge Road
  - D. Weeden Glenn Woodall, 605 Wilderness Road

Respectfully submitted,

*Deborah Belcher*

President, RPDS

RESTORE Coordinator Report  
February 19, 2019

1- Provide Board with copy of TRIUMPH pre-application for a new fuel delivery system at the airport. I have received notice from TRIUMPH that they have accepted the pre-application for review. The pre-application asks for \$920K of TRIUMPH funds.

2- Inform Board that I attended the Feb. 8 TRIUMPH meeting in Panama City. The TRIUMPH Board made two decisions relevant to Franklin County.

A) TRIUMPH created a \$15M fund to aid the Hurricane Michael impacted counties- Bay, Gulf, Franklin, and Wakulla with tax relief due to the loss of tax base. The details are still being worked out, but most likely the scenario will be that county will report the difference in tax base between the certified 2019 tax roll, and the certified 2018 tax roll, and applying the same millage the TRIUMPH funds would be sought to make up the difference. To give the Board and idea for Franklin County, if our tax roll loss for 2019 is the \$40M that Ms. Skipper has indicated it could be, the loss to the Board would be some \$275K of tax revenue. The school board would have a higher loss because they have a higher millage. The cities would have smaller losses because they have a smaller tax base to begin with. In very rough numbers, next year the county might need to seek \$1M of TRIUMPH funding to make up the loss in tax revenue for the county commission, the school board, and the cities. TRIUMPH staff indicates tax relief will be approved only for one year at a time.

B) TRIUMPH made a motion to require written confirmation from the appropriate county commissions on all TRIUMPH applications that were not awarded before Hurricane Michael. To that end, I received a phone call from TRIUMPH staff asking the county commission send a new letter of support for the FSU project. The Board has already gone on record supporting the project. Since that time FSU has increased its commitment to the Apalachicola Bay System Initiative, as their project is called. One new claw-back metric includes providing substantive collaborative assistance in entrepreneurial outreach and support to at least 45 different businesses in the impacted counties that are dependent on oysters, other fisheries and the health of Apalachicola Bay of at least 30 contact hours per entity. FSU shall ensure that appropriate credentialing is available for participants in these collaborative assistance activities. To accomplish this they have the commitment of the FSU College of Business, the new School of Entrepreneurship and the Jim Moran Institute.

As the Board is aware, the Apalachicola Bay ecosystem is changing because of human impact, including the loss of freshwater, and the solution to bringing the Bay back to productivity is not to keep doing what has been done in the past- putting shells out there and letting oyster spat repopulate the bars. Research needs to be done to see if the lack of freshwater, and the abundance of oyster predators, can be combated in other ways. FSU will be looking at other naturally varieties of oysters, other locations, and other factors that might affect Bay productivity. The goal will be to return the Apalachicola Bay oyster industry back into the position it once held in Franklin County.

As an aside, Franklin County currently has a minimum of \$15M that TRIUMPH must allocate to projects in the county. In March, Franklin County will be entitled to another \$3.2M as the TRIUMPH Board will be receiving a second BP payment. The BP

payments will be coming over the next 20 years, and unless the Legislature changes the law, TRIUMPH will be reserving 4% of whatever funds it receives for Franklin County. If my math is correct, and the law does not change, this will amount to \$36M over the next 20 years.

Board action on letter of support for FSU.

3- Request Board direction on submitting a rough damage assessment on the loss of sand from the county's dune systems because of Hurricane Michael to FDEP. FDEP is collecting data to submit to the legislature to justify a legislative appropriation based upon the damage done by Hurricane Michael. FDEP is looking to quantify the loss of sand dunes in the affected counties and I think we should submit some estimation. I have spoken to FDEP staff, and FDEP staff has advised me that the standard arrangement for state funds is a 50/50 match with local funds. I have advised FDEP that Franklin County can not identify any local match funds at this time, but I still think we should submit some estimate of sand loss in the event the legislature waives the local match requirements. I have asked our beach consultants, MRD, for some rough calculations, and I have received assistance from a scientist and resident of St. George Island, Dr. Rebecca Dolan, as well. The estimate I recommend we submit to FDEP is approximately 500K cubic yards of sand was lost across Franklin County dune system. Board direction.

4- Inform Board that Commissioner Boldt, Clay Kennedy, and I met with approximately 10 state and federal representatives on Alligator Point on Feb. 11 for the required site visit prior to FEMA writing any PWs for Alligator Point. Commissioner Boldt may want to add to my report, but the essence of the meeting was to quantify the damage caused by Hurricane Michael. At first FEMA wanted the county to perform a full scale topographical survey of the damaged area. Getting a surveyor out there, even under an emergency situation, and creating the survey that FEMA wanted was going to take at 30-60 days. After additional consultation with what documents the county already has FEMA agreed to use the data generated from the last time the road was completely rebuilt, which was after Hurricane Dennis, and use that as the pre-storm condition. The road after Hurricane Dennis was a two lane paved road, with a concrete cap on the water side, and the rock revetment. So all the components of the road we lost in Hermine, and never rebuilt, are all captured by the status of the road as it was in 2007.

Clay Kennedy, Dewberry engineer, was extremely efficient in finding the construction documents from 2007, and they have been provided to FEMA. There is some confusion over what FEMA authorized after Hurricane Hermine for rebuilding Alligator Drive. As the Board may recall at one point there was a PW for some \$3.2M that was then reduced by FEMA to \$2.6M. I have sent all this documentation to FEMA reps and am waiting a response.

At this time the Mr. Dave Lewis, who led the FEMA site visit, has written a report only for the 230 feet of Alligator Drive on the east end that was damaged only by Hurricane Michael. Mr. Lewis said how this 230 feet ties into the rest of the damage is something to be done by his superiors. I have been advising FCMC on all of this. At this time, I am waiting for confirmation from FCMC that they support a site visit report on only the new damage. Their contacts with FEMA have previously indicated the site visit report should cover all the damaged area.

There was not uniform support for an emergency sand berm so FEMA is mulling over what to do for emergency protection. The problem, and we all know it, is that the road is so close to high tide that the emergency berm is going to be subject to constant erosion and FEMA is not sure it will be a cost effective measure.

## **TRIUMPH GULF COAST, INC. PRE-APPLICATION FORM**

Triumph Gulf Coast, Inc. ("Triumph Gulf Coast") has created a pre-application process to provide initial consideration of potential ideas for projects or programs that may seek an award of funding. Applicants are required to participate in the pre-application process. Notwithstanding the response from Triumph Gulf Coast on the pre-application form, an Applicant may still elect to submit an Application.

### **APPLICANT INFORMATION:**

Name of Individual/Entity/Organization: Franklin County Board of County Commissioners

Brief Description of Background of Individual/Entity/Organization: Local Government that owns the airport

#### **Contact Information:**

Primary Contact Information: Alan C. Pierce

Title: RESTORE Coordinator

Mailing Address: 34 Forbes St. Apalachicola, FL 32320

Telephone Number: cell- 850-653-5727

Email Address: alanp@fairpoint.net

Website: Franklincountyflorida.com

Names of co-applicants, partners or other entities, organizations that will have a role in the proposed project or program: FDOT, Centric Aviation

### **REQUIRED EXECUTIVE SUMMARY:**

In a maximum of three (3) pages, please describe the proposed project or program, including (i) the amount of funds being sought from Triumph Gulf Coast; (ii) the amount and identity of other sources of funds for the proposed project or program; (iii) the location of the project or program; (iv) summary description of the proposed program, including how the program will be transformational and promote economic recovery, diversification, and enhancement of the disproportionately affected counties, and (v) a summary timeline for the proposed project or program.

### **IMPORTANT NOTICE**

This pre-application process will **not** result in an award of funding by Triumph Gulf Coast. Rather, this process is designed to facilitate submission of ideas for potential projects or programs before the Applicant expends time and/or resources to complete a full Application. All Applicants for funding are required to complete an Application, which will be scored, and then considered for award in the discretion of Triumph Gulf Coast Board.



## Apalachicola Regional Airport Fuel Delivery System Upgrade

I. Amount of funding requested: \$920,000

\*Design, purchase, install, and permitting of a new Fuel Storage Tanks and Pumps

II. FDOT grant for back-up generator specifically for Fuel System- \$150,000

Centric Aviation Fuel Trucks to deliver fuel- \$120,000

III. Apalachicola Regional Airport

8 Airport Road

Apalachicola, FL 32320

IV. This project will upgrade the aging fuel delivery system at the county owned Apalachicola Regional Airport. The fuel storage tanks, pumps, and back-up generator will be owned by the county. Centric is the Fixed Base Operator (FBO), and will be the manager/operator of the fuel system. They provide the fuel trucks that are an integral part of delivering fuel to airplanes, helicopters, and any other purchaser of aviation fuel.

The existing system was first installed approximately 30 years ago and has outlived its life expectancy. The airport fuel system was under heavy pressure during the Hurricane Michael regional recovery effort, and only through extraordinary measures of Centric and the State of Florida did the airport continue to provide fuel when the regional power grid failed. For a period of time during the response and recovery period, Apalachicola Airport was the only facility able to provide fuel for search and rescue missions throughout the hurricane area. This airport was the only facility the US Coast Guard could get fuel during the hurricane response. The following missions were reported by the US Coast Guard as coming from the airport: Oct. 10- 15 lives saved; 59 assists; involving 7 USCG Helicopters, and 1 CBP H60. Oct 11- 11 lives saved; 169 assists; involving 12 USCG Helicopters, and 2 CBP H60s.

In the preceding 12 months before Hurricane Michael Centric pumped 83,000 gallons of jet fuel into aircraft via the fuel truck. During Hurricane Michael Centric preloaded 3,000 gallons into the jet fuel truck. When the regional power grid failed Centric was able to support the Coast Guard for search and rescue the night of Oct 10<sup>th</sup> because of the fuel trucks. That night Centric pumped 2,200 gallons into 7 Coast Guard helicopters from 10:00pm until the last fueling at 3:30am. The Coast Guard helicopters saved 15 lives and assisted 53 others during that time.

In the preceding 12 months Centic pumped 43,000 gallons of Avgas into aircraft via the fuel truck and another 2,000 gallons via the self serve fuel terminal located at the fuel farm. The preferred method of fuel delivery is via the full service fuel truck and therefore an important part in the fuel delivery system. In both cases it is the fuel trucks and the fuel farm that ultimately provide the jobs Centric is trying to retain. If Centric

did not have the fuel trucks and only utilized self service those jobs to operate the trucks and pump fuel into aircraft would be lost

The FDOT has recognized the valuable role Apalachicola airport played in the regional response and recovery and is providing a 100% grant for the purchase of a back-up generator for the fuel system.

Beyond the role the airport served as a mega-center and staging area during the immediate hurricane recovery effort, the airport is a vital part of the county's economic growth. The airport and the FBO are the gateway to the region. In 2018, the airport recorded 2000 arriving airplanes. Centric has increased based aircraft tenancy 30% in the last two years. According to a 2010 FDOT economic impact study, the airport was responsible for \$2,123,800 direct impact to the local economy; \$1,552,500 indirect impact; and 70 jobs with a payroll totaling \$1,967,000. The total impact of the airport was \$6,677,000 in 2010. The current total impact to the airport is now closer to \$10M.

The Apalachicola airport has 3 runways, each 5000 feet in length. The airport property includes over 1000 acres of land. It is the largest airport between Panama City and Tallahassee.

V. We anticipate the project to be completed within 12 months.