

**FRANKLIN COUNTY BOARD OF COUNTY COMMISSIONERS  
REGULAR MEETING  
COURTHOUSE ANNEX – COMMISSION MEETING ROOM  
NOVEMBER 5, 2019  
9:00 AM  
AGENDA**

*The Board of County Commissioners asks that all cell phones are turned off or placed on silent (vibrate) mode. Any handouts (information) for distribution to the Commission must be submitted to the Board Secretary (Clerk's Office) or to the County Coordinator on or before the Thursday prior to that Tuesday's meeting. Failure to do so will result in your removal from the agenda or a delay of any action relating to your request until a future meeting.*

- 9:00 AM**      **Call to Order**  
**Prayer and Pledge**  
**Approval of Minutes**  
**Payment of County Bills**
- 9:10 AM**      **Public Comments** – *(This is an opportunity for the public to comment on agenda or non-agenda items. When you are recognized to be heard by the Chairman, please sign the speaker's log and adhere to the time limit. An individual will be allowed to speak for three minutes whereas a designated representative of a group or faction will be allowed to speak for five minutes.)*
- 9:30 AM**      **Department Directors Report**  
Howard Nabors – Superintendent of Public Works  
Fonda Davis – Solid Waste Director
- **Bid Opening – Used Roll Off Truck**  
*Franklin County is seeking bids for the purchase of a Used Roll Off Truck for the Solid Waste Department*
- Pam Brownell – Emergency Management Director  
Erik Lovestrand – Extension Office Director
- 10:00 AM**      **Nikol Tschaepe – Weems Plant Operations Director – Report**
- 10:15 AM**      **Billy Fuentes – Eastpoint Water & Sewer District – Request Letter of Support**
- 10:30 AM**      **Marcia M. Johnson – Clerk of Court – Report**
- 10:45 AM**      **Alan Pierce – RESTORE Coordinator – Report**
- 11:00 AM**      **Michael Morón – County Coordinator – Report**
- 11:30 AM**      **Michael Shuler – County Attorney – Report**
- 11:45 AM**      **Commissioners' Comments**
- 12:00 PM**      **Adjourn**

November 5, 2019  
Franklin County Road Department  
Detail of Work Performed and Material Hauled by District  
Detail from 10/10/2019 - 10/30/2019

**District 1**

<b><u>Work Performed:</u></b>	<b><u>Date</u></b>	<b><u>Road</u></b>
Weed Eat & Cut Grass around signs & Culverts, Cut grass in ditches	10/10/2019	Washington Street
Cut grass along shoulders of road on county right of way, Litter Pickup	10/10/2019	Washington Street
Cut grass along shoulders of road on county right of way, Litter Pickup	10/10/2019	Jefferson Street
Cut grass along shoulders of road on county right of way, Litter Pickup	10/10/2019	Adams Street
Cut grass along shoulders of road on county right of way, Litter Pickup	10/10/2019	Barber St
Cut grass along shoulders of road on county right of way, Litter Pickup	10/10/2019	Bull Street
Cut grass along shoulders of road on county right of way, Litter Pickup	10/10/2019	Daisey Drive
Cut grass along shoulders of road on county right of way, Litter Pickup	10/10/2019	Old Ferry Dock Road
Weed Eat & Cut Grass around signs & Culverts, Cut grass in ditches	10/10/2019	School Road
Cut grass along shoulders of road on county right of way, Litter Pickup	10/10/2019	N Franklin Street
Weed Eat & Cut Grass around signs & Culverts, Cut grass in ditches	10/10/2019	N Franklin Street
Litter Pickup, Weed Eat & Cut Grass around signs & Culverts	10/10/2019	School Road
Litter Pickup, Weed Eat & Cut Grass around signs & Culverts	10/10/2019	Washington Street
Litter Pickup, Weed Eat & Cut Grass around signs & Culverts	10/10/2019	N Franklin Street
Cut grass along shoulders of road on county right of way, Litter Pickup	10/10/2019	Segree Street
Cut grass along shoulders of road on county right of way, Litter Pickup	10/10/2019	Hickory Dip
Cut grass along shoulders of road on county right of way, Litter Pickup	10/10/2019	Norvell Street
Cut grass along shoulders of road on county right of way, Litter Pickup	10/14/2019	Boatwright Drive
Cut grass along shoulders of road on county right of way, Litter Pickup	10/14/2019	Shuler Avenue
Cut grass along shoulders of road on county right of way, Litter Pickup	10/14/2019	School Road
Cut grass along shoulders of road on county right of way, Litter Pickup	10/14/2019	2nd Street
Cut grass along shoulders of road on county right of way, Litter Pickup	10/14/2019	Avenue A
Cut grass along shoulders of road on county right of way, Litter Pickup	10/14/2019	3rd Street
Cut grass along shoulders of road on county right of way, Litter Pickup	10/14/2019	1st Street
Cut grass along shoulders of road on county right of way, Litter Pickup	10/14/2019	Gilbert Street
Cut grass along shoulders of road on county right of way, Litter Pickup	10/14/2019	Tallahassee Street
Weed Eat & Cut Grass around signs & Culverts, Cut grass in ditches	10/14/2019	Tallahassee Street
Weed Eat & Cut Grass around signs & Culverts, Cut grass in ditches	10/14/2019	Dunlap Road
Weed Eat & Cut Grass around signs & Culverts, Cut grass in ditches	10/14/2019	Hickory Dip
Weed Eat & Cut Grass around signs & Culverts, Cut grass in ditches	10/14/2019	Hickory Dip
Weed Eat & Cut Grass around signs & Culverts, Cut grass in ditches	10/14/2019	Daisey Drive

**District 1****Work Performed:**

<b><u>Date</u></b>	<b><u>Road</u></b>
Weed Eat & Cut Grass around signs & Culverts, Cut grass in ditches	10/14/2019 Dunlap Road
Weed Eat & Cut Grass around signs & Culverts, Cut grass in ditches	10/14/2019 Tallahassee Street
Weed Eat & Cut Grass around signs & Culverts, Cut grass in ditches	10/14/2019 Daisey Drive
Cut grass along shoulders of road on county right of way, Litter Pickup	10/14/2019 Dunlap Road
Litter Pickup	10/15/2019 2nd Street
Litter Pickup	10/15/2019 Otterslide Road
Litter Pickup	10/15/2019 Twin Lakes Road
Litter Pickup	10/15/2019 2nd Street
Weed Eat & Cut Grass around signs & Culverts, Cut grass in ditches	10/15/2019 2nd Street
Cut grass along shoulders of road on county right of way, Litter Pickup	10/15/2019 Otterslide Road
Litter Pickup	10/15/2019 Daisey Drive
Weed Eat & Cut Grass around signs & Culverts, Cut grass in ditches	10/15/2019 Daisey Drive
Weed Eat & Cut Grass around signs & Culverts, Cut grass in ditches	10/15/2019 2nd Street
Cut grass along shoulders of road on county right of way, Litter Pickup	10/15/2019 Patton Drive
Cut grass along shoulders of road on county right of way, Litter Pickup	10/15/2019 David Street
Cut grass along shoulders of road on county right of way, Litter Pickup	10/15/2019 S Franklin Street
Litter Pickup	10/15/2019 Otterslide Road
Sign Maintenance	10/17/2019 Franklin Blvd
Checked county roads for safety of traveling for public	10/19/2019 Palmer Street
Checked county roads for safety of traveling for public	10/19/2019 County Roads Eastpoint, Ricky Jones
Checked county roads for safety of traveling for public, Storm Work, Checking for safety of traveling for public (Put out Barricades, rode roads looking for and taking care of any damage	10/19/2019 County Roads Eastpoint, Ricky Jones
Checked county roads for safety of traveling for public, Storm Work, Checking for safety of traveling for public (Put out Barricades, rode roads looking for and taking care of any damage	10/19/2019 County Roads Eastpoint, Ricky Jones
Checked county roads for safety of traveling for public, Storm Work, Checking for safety of traveling for public (Put out Barricades, rode roads looking for and taking care of any damage	10/19/2019 County Roads, St. George Island
Checked county roads for safety of traveling for public, Storm Work, Checking for safety of traveling for public (Put out Barricades, rode roads looking for and taking care of any damage	10/19/2019 County Roads, St. George Island
Checked county roads for safety of traveling for public	10/19/2019 County Roads, St. George Island
Checked county roads for safety of traveling for public	10/19/2019 County Roads Eastpoint, Ricky Jones
Travel, Flagged, Road Repair	10/21/2019 Sailfish Drive
Driveway repair, Loaded Trucks, Road Repair	10/21/2019 Sailfish Drive
VMS Work, Cut Grass, Blowed Sidewalks, Cleaned ditches, Litter pickup	10/22/2019 US HWY 98 (Eastpoint, Ricky Jones)
Cut grass along shoulders of road on county right of way	10/23/2019 Palm Street
Cut grass along shoulders of road on county right of way	10/23/2019 Twin Lakes Road
Cut grass along shoulders of road on county right of way	10/23/2019 Carroll Street
Cut grass along shoulders of road on county right of way	10/23/2019 Twin Lakes Road
Cut grass along shoulders of road on county right of way	10/23/2019 N Bay Shore Drive
Cut grass along shoulders of road on county right of way	10/23/2019 Palm Street
Cut grass along shoulders of road on county right of way	10/23/2019 N Bay Shore Drive
Cut grass along shoulders of road on county right of way	10/23/2019 Carroll Street
Cut grass along shoulders of road on county right of way	10/24/2019 Avenue A
Shoulder Work, Pot hole Repair (Fill)	10/28/2019 E 3rd Street
Shoulder Work, Pot hole Repair (Fill)	10/28/2019 E 4th Street

**District 1****Work Performed:**

<b><u>Date</u></b>	<b><u>Road</u></b>
Shoulder Work, Pot hole Repair (Fill)	10/28/2019 E 5th Street
Shoulder Work, Pot hole Repair (Fill)	10/28/2019 E 1st Street
Box drag	10/28/2019 W 3rd Street
Box drag	10/28/2019 W 12th Street
Shoulder Work, Pot hole Repair (Fill)	10/28/2019 E 6th Street
Shoulder Work, Pot hole Repair (Fill)	10/28/2019 E 2nd Street
Box drag	10/28/2019 E Bay Shore Drive
Box drag	10/28/2019 E 7th Street
Box drag	10/28/2019 E 4th Street
Box drag	10/28/2019 E 6th Street
Shoulder Work, Pot hole Repair (Fill)	10/28/2019 E 7th Street
Shoulder Work, Pot hole Repair (Fill)	10/28/2019 E Gulf Beach Drive
Box drag	10/28/2019 Baine Street
Box drag	10/28/2019 Brinkley Street
Box drag	10/28/2019 E 9th Street
Box drag	10/28/2019 Bell Street
Box drag	10/28/2019 E 2nd Street
Graded Road(s)	10/28/2019 Porter Street
Graded Road(s)	10/28/2019 Patton Street
Shoulder Work, Pot hole Repair (Fill)	10/28/2019 E 9th Street
Graded Road(s)	10/28/2019 Buck Street, St. George Island
Graded Road(s)	10/28/2019 Randolph Street
Graded Road(s)	10/28/2019 Gibson Street
Graded Road(s)	10/28/2019 Marks Street
Graded Road(s)	10/28/2019 Akel Street
Shoulder Work, Pot hole Repair (Fill)	10/28/2019 E 10th Street
Graded Road(s)	10/28/2019 Cook Street
Graded Road(s)	10/28/2019 Bruce Street
Graded Road(s)	10/28/2019 E Sawyer Street
Graded Road(s)	10/28/2019 W Sawyer Street
Graded Road(s)	10/28/2019 Bradford Street
Graded Road(s)	10/28/2019 Nedley Street
Graded Road(s)	10/28/2019 W 8th Street
Graded Road(s)	10/28/2019 W 5th Street
Cut grass along shoulders of road on county right of way	10/28/2019 Bike Path (St. George Island)
Graded Road(s)	10/28/2019 W Bay Shore Drive
Box drag	10/28/2019 Bledsoe Street
Pot hole Repair (Fill), Shoulder Work	10/28/2019 Gander Street
Pot hole Repair (Fill), Shoulder Work	10/28/2019 W Pine Avenue
Pot hole Repair (Fill), Shoulder Work	10/28/2019 W 2nd Street
Pot hole Repair (Fill), Shoulder Work	10/28/2019 W 5th Street
Graded Road(s)	10/28/2019 Land Street
Sign Maintenance	10/28/2019 Carroll Street
Graded Road(s)	10/28/2019 W Pine Avenue
Box drag	10/28/2019 Quinn Street
Box drag	10/28/2019 McCloud Street
Box drag	10/28/2019 Wing Street
Box drag	10/28/2019 Brown Street
Box drag	10/28/2019 W 10th Street

**District 1**

**Work Performed:**

	<b><u>Date</u></b>	<b><u>Road</u></b>		
Box drag	10/28/2019	W 9th Street		
Box drag	10/28/2019	W 6th Street		
Box drag	10/28/2019	W 4th Street		
Box drag	10/28/2019	Howell Street		
Litter Pickup	10/29/2019	Old Ferry Dock Road		
Pot hole Repair (Fill), Shoulder Work	10/30/2019	W 2nd Street		
Pot hole Repair (Fill), Shoulder Work	10/30/2019	W 4th Street		
VMS Work, Cut Grass, Blowed Sidewalks, Cleaned ditches, Litter pickup	10/30/2019	US HWY 98 (Eastpoint, Ricky Jones)		
VMS Work, Cut Grass, Blowed Sidewalks, Cleaned ditches, Litter pickup	10/30/2019	US HWY 98 (Eastpoint, Ricky Jones)		
Pot hole Repair (Fill), Shoulder Work	10/30/2019	W Bay Shore Drive		
			<b>0</b>	

**Material HAUL From:**

	<b><u>Date</u></b>	<b><u>Road</u></b>	<b><u>Cubic Yards</u></b>	<b><u>Tons</u></b>
Litter	10/10/2019	Adams Street	0.200000003	0
Litter	10/10/2019	Daisey Street	0.200000003	0
Litter	10/10/2019	Norvell Street	0.200000003	0
Litter	10/10/2019	N Franklin Street	0.200000003	0
Litter	10/10/2019	Hickory Dip	0.200000003	0
Litter	10/10/2019	Washington Street	0.200000003	0
Litter	10/10/2019	Barber St	0.200000003	0
Litter	10/10/2019	Old Ferry Dock Road	0.200000003	0
Litter	10/10/2019	Jefferson Street	0.200000003	0
Litter	10/10/2019	Segree Street	0.200000003	0
Litter	10/10/2019	Bull Street	0.200000003	0
Litter	10/15/2019	2nd Street	0.200000003	0
Litter	10/15/2019	S Franklin Street	0.100000001	0
Litter	10/15/2019	Patton Drive	0.100000001	0
Litter	10/15/2019	David Street	0.100000001	0
Litter	10/15/2019	Twin Lakes Road	0.200000003	0
Litter	10/15/2019	Otterslide Road	0.100000001	0
Litter	10/15/2019	Otterslide Road	0.200000003	0
Litter	10/22/2019	US HWY 98 (Eastpoint, Ricky Jones)	3	0
Litter	10/29/2019	Old Ferry Dock Road	4	0
Litter	10/30/2019	US HWY 98 (Eastpoint, Ricky Jones)	1	0
<b>Litter</b>	<b>TOTAL</b>		<b>11.20000005</b>	<b>0</b>

**Material HAUL To:**

	<b><u>Date</u></b>	<b><u>Road</u></b>	<b><u>Cubic Yards</u></b>	<b><u>Tons</u></b>
Dirty 89 Lime Rock	10/21/2019	Sailfish Drive	0	17.8400001526
Dirty 89 Lime Rock	10/28/2019	W Pine Avenue	18	0
Dirty 89 Lime Rock	10/28/2019	W 5th Street	9	0
Dirty 89 Lime Rock	10/28/2019	W Pine Avenue	9	0
Dirty 89 Lime Rock	10/28/2019	E Gulf Beach Drive	36	0
<b>Dirty 89 Lime Rock</b>	<b>TOTAL</b>		<b>72</b>	<b>17.8400001526</b>
Milled Asphalt	10/28/2019	E 5th Street	0.5	0
Milled Asphalt	10/28/2019	E 6th Street	0.5	0
Milled Asphalt	10/28/2019	W 2nd Street	0.5	0
Milled Asphalt	10/28/2019	E 3rd Street	0.5	0
Milled Asphalt	10/28/2019	E 9th Street	0.5	0

**District 1****Material HAUL To:**

	<b><u>Date</u></b>	<b><u>Road</u></b>	<b><u>Cubic Yards</u></b>	<b><u>Tons</u></b>
Milled Asphalt	10/28/2019	E 4th Street	0.5	0
Milled Asphalt	10/28/2019	E 2nd Street	0.5	0
Milled Asphalt	10/28/2019	Gander Street	0.5	0
Milled Asphalt	10/28/2019	E 1st Street	0.5	0
Milled Asphalt	10/28/2019	E 10th Street	0.5	0
Milled Asphalt	10/28/2019	W 5th Street	0.5	0
Milled Asphalt	10/28/2019	W Pine Avenue	0.5	0
Milled Asphalt	10/28/2019	E 7th Street	0.5	0
Milled Asphalt	10/28/2019	E Gulf Beach Drive	0.5	0
Milled Asphalt	10/30/2019	W Bay Shore Drive	1	0
Milled Asphalt	10/30/2019	W 4th Street	1	0
Milled Asphalt	10/30/2019	W 2nd Street	1	0

<b>Milled Asphalt</b>	<b>TOTAL</b>	<b>10</b>	<b>0</b>
-----------------------	--------------	-----------	----------

**District 2****Work Performed:**

	<b><u>Date</u></b>	<b><u>Road</u></b>
Road Repair	10/16/2019	Alligator Drive
Box drag	10/17/2019	Jeff Sanders Road
Shoulder Work, Road Repair	10/17/2019	Alligator Drive
Checked county roads for safety of traveling for public	10/17/2019	Alligator Drive
Shoulder Work, Road Repair	10/17/2019	Alligator Drive
Travel	10/19/2019	Alligator Drive (Temporary Road)
Flagged	10/19/2019	Alligator Drive (Temporary Road)
Road Repair	10/19/2019	Alligator Drive (Temporary Road)
Checked county roads for safety of traveling for public, Storm Work, Checking for safety of traveling for public (Put out Barricades, rode roads looking for and taking care of any damage	10/19/2019	County Roads, Carrabelle, Bert B. Boldt II
Flagged, Picture Taking of damages and/or repairs, Checked county roads for safety of traveling for public	10/19/2019	Alligator Drive (Temporary Road)
Loaded Trucks, Road Repair	10/19/2019	Alligator Drive (Temporary Road)
Checked county roads for safety of traveling for public	10/19/2019	Georgia Street
Graded Road(s), Road Repair	10/19/2019	Alligator Drive (Temporary Road)
Road Repair	10/19/2019	Alligator Drive (Temporary Road)
Flagged	10/19/2019	Alligator Drive (Temporary Road)
Checked county roads for safety of traveling for public	10/19/2019	Delaware Street
Checked county roads for safety of traveling for public	10/19/2019	Oak Street
Checked county roads for safety of traveling for public	10/19/2019	Putnal Street
Checked county roads for safety of traveling for public	10/19/2019	Apalachee Street
Checked county roads for safety of traveling for public	10/19/2019	Elder Street
Checked county roads for safety of traveling for public	10/19/2019	Carlton Avenue
Checked county roads for safety of traveling for public	10/19/2019	CR67
Checked county roads for safety of traveling for public	10/19/2019	Lake Morality Road
Checked county roads for safety of traveling for public	10/19/2019	Jeff Sanders Road
Checked county roads for safety of traveling for public	10/19/2019	Putnal Street
Checked county roads for safety of traveling for public	10/19/2019	Hinton Street
Checked county roads for safety of traveling for public	10/19/2019	Apalachee Street
Checked county roads for safety of traveling for public	10/19/2019	Newman Drive
Checked county roads for safety of traveling for public	10/19/2019	Spring Drive
Checked county roads for safety of traveling for public	10/19/2019	Florida Street

## **District 2**

### **Work Performed:**

<b><u>Date</u></b>	<b><u>Road</u></b>
Storm Work, Checking for safety of traveling for public (Put out Barricades, rode roads looking for and taking care of any damage, Picture Taking of damages and/or repairs, Flagged	10/19/2019 Alligator Drive (Temporary Road)
Checked county roads for safety of traveling for public	10/19/2019 Connecticut Street
Checked county roads for safety of traveling for public	10/19/2019 Arizona Street
Checked county roads for safety of traveling for public	10/19/2019 Oak Street
Checked county roads for safety of traveling for public	10/19/2019 California Street
Checked county roads for safety of traveling for public	10/19/2019 Carolina Street
Checked county roads for safety of traveling for public	10/19/2019 Florida Avenue
Checked county roads for safety of traveling for public	10/19/2019 Colorado Street
Checked county roads for safety of traveling for public	10/19/2019 Idaho Street
Travel	10/20/2019 Alligator Drive (Temporary Road)
Graded Road(s), Road Repair	10/20/2019 Alligator Drive (Temporary Road)
Flagged	10/20/2019 Alligator Drive (Temporary Road)
Road Repair	10/20/2019 Alligator Drive (Temporary Road)
Road Repair, Loaded Trucks	10/20/2019 Alligator Drive (Temporary Road)
Flagged, Picture Taking of damages and/or repairs	10/20/2019 Alligator Drive (Temporary Road)
Flagged, Picture Taking of damages and/or repairs	10/20/2019 Alligator Drive (Temporary Road)
Cut grass along shoulders of road on county right of way	10/21/2019 Warren Avenue
Cut grass along shoulders of road on county right of way	10/21/2019 California Street
Cut grass along shoulders of road on county right of way	10/21/2019 Connecticut Street
Cut grass along shoulders of road on county right of way	10/21/2019 Gulf Court
Cut grass along shoulders of road on county right of way	10/21/2019 Collins Avenue
Cut grass along shoulders of road on county right of way	10/21/2019 Parker Avenue
Cut grass along shoulders of road on county right of way	10/21/2019 Arizona Street
Cut grass along shoulders of road on county right of way	10/21/2019 Titi Street
Cut grass along shoulders of road on county right of way	10/21/2019 Newman Drive
Driveway repair, Loaded Trucks, Road Repair	10/21/2019 Grouper Street
Cut grass along shoulders of road on county right of way	10/21/2019 Holland Avenue
Cut grass along shoulders of road on county right of way	10/21/2019 Carlton Avenue
Cut grass along shoulders of road on county right of way	10/21/2019 Oak Street
Cut grass along shoulders of road on county right of way	10/21/2019 Elder Street
Cut grass along shoulders of road on county right of way	10/21/2019 Florida Avenue
Cut grass along shoulders of road on county right of way	10/21/2019 Heffernan Drive
Travel, Flagged, Road Repair	10/21/2019 Alligator Drive (Temporary Road)
Driveway repair, Loaded Trucks, Road Repair	10/21/2019 Alligator Drive (Temporary Road)
Travel, Flagged, Road Repair	10/21/2019 Grouper Street
Litter Pickup	10/23/2019 CR67
Litter Pickup	10/23/2019 CR67
Cut grass along shoulders of road on county right of way	10/23/2019 Lake Morality Road
Box drag	10/24/2019 Jeff Sanders Road
Cut grass along shoulders of road on county right of way	10/24/2019 CR67
Cut grass along shoulders of road on county right of way	10/24/2019 Lake Morality Road
Box drag	10/24/2019 McIntyre Road
Box drag	10/24/2019 4th Street NE
Cut grass along shoulders of road on county right of way	10/28/2019 CR67
Pot hole Repair (Fill), Shoulder Work	10/28/2019 West Drive
Pot hole Repair (Fill), Shoulder Work	10/28/2019 Lake Morality Road
Sign Maintenance	10/28/2019 Carolina Street

**District 2**

**Work Performed:**

	<b><u>Date</u></b>	<b><u>Road</u></b>
Sign Maintenance	10/28/2019	Tom Roberts Road
Sign Maintenance	10/28/2019	Alligator Drive
Sign Maintenance	10/28/2019	Cobia Street
Pot hole Repair (Fill), Shoulder Work	10/28/2019	Carlton Millender Road
Pot hole Repair (Fill), Shoulder Work	10/28/2019	Baywood Drive
Pot hole Repair (Fill), Shoulder Work	10/28/2019	Kendrick Road
Cut grass along shoulders of road on county right of way	10/29/2019	Jeff Sanders Road
Cut grass along shoulders of road on county right of way	10/29/2019	North Gate Road
Cut grass along shoulders of road on county right of way	10/29/2019	CR67
Litter Pickup	10/29/2019	CR67
Litter Pickup	10/29/2019	CR67
Cut grass along shoulders of road on county right of way	10/30/2019	Duvall Road
Cut grass along shoulders of road on county right of way	10/30/2019	Jeff Sanders Road
Cut grass along shoulders of road on county right of way	10/30/2019	Crooked River Road

0

**Material HAUL From:**

	<b><u>Date</u></b>	<b><u>Road</u></b>	<b><u>Cubic Yards</u></b>	<b><u>Tons</u></b>
#57 rock	10/17/2019	Stock Pile, CR 370 - Alligator Drive - Alligator	9	0
<b>#57 rock</b>	<b>TOTAL</b>		<b>9</b>	<b>0</b>
Broken Asphalt	10/20/2019	Stock Pile, CR 370 - Alligator Drive - Alligator	18	0
Broken Asphalt	10/20/2019	Alligator Drive (Temporary Road)	18	0
Broken Asphalt	10/21/2019	Stock Pile, CR 370 - Alligator Drive - Alligator	18	0
Broken Asphalt	10/21/2019	Alligator Drive (Temporary Road)	18	0
Broken Asphalt	10/21/2019	Stock Pile, CR 370 - Alligator Drive - Alligator	18	0
Broken Asphalt	10/22/2019	Stock Pile, CR 370 - Alligator Drive - Alligator	18	0
<b>Broken Asphalt</b>	<b>TOTAL</b>		<b>108</b>	<b>0</b>
Dirty 89 Lime Rock	10/19/2019	Stock Pile, CR 370 - Alligator Drive - Alligator	36	0
Dirty 89 Lime Rock	10/19/2019	Stock Pile, CR 370 - Alligator Drive - Alligator	36	0
Dirty 89 Lime Rock	10/19/2019	Stock Pile, CR 370 - Alligator Drive - Alligator	54	0
Dirty 89 Lime Rock	10/19/2019	Stock Pile, CR 370 - Alligator Drive - Alligator	72	0
Dirty 89 Lime Rock	10/20/2019	Alligator Drive (Temporary Road)	117	0
Dirty 89 Lime Rock	10/20/2019	Stock Pile, CR 370 - Alligator Drive - Alligator	90	0
<b>Dirty 89 Lime Rock</b>	<b>TOTAL</b>		<b>405</b>	<b>0</b>
Litter	10/23/2019	CR67	5	0
Litter	10/29/2019	CR67	0	0
Litter	10/29/2019	CR67	4	0
<b>Litter</b>	<b>TOTAL</b>		<b>9</b>	<b>0</b>
Sand	10/19/2019	Stock Pile, CR 370 - Alligator Drive - Alligator	72	0
Sand	10/19/2019	Stock Pile, CR 370 - Alligator Drive - Alligator	90	0
Sand	10/19/2019	Stock Pile, CR 370 - Alligator Drive - Alligator	36	0
<b>Sand</b>	<b>TOTAL</b>		<b>198</b>	<b>0</b>
<b><u>Material HAUL To:</u></b>	<b><u>Date</u></b>	<b><u>Road</u></b>	<b><u>Cubic Yards</u></b>	<b><u>Tons</u></b>
#57 rock	10/16/2019	Alligator Drive	9	0
#57 rock	10/17/2019	Alligator Drive	9	0
#57 rock	10/17/2019	Stock Pile, CR 370 - Alligator Drive - Alligator	0	18.1700000763
<b>#57 rock</b>	<b>TOTAL</b>		<b>18</b>	<b>18.1700000763</b>



**District 2****Material HAUL To:**

	<u>Date</u>	<u>Road</u>	<u>Cubic Yards</u>	<u>Tons</u>
Dirty 89 Lime Rock	10/17/2019	Stock Pile, CR 370 - Alligator Drive - Alligator	36	0
Dirty 89 Lime Rock	10/19/2019	Alligator Drive (Temporary Road)	18	0
Dirty 89 Lime Rock	10/19/2019	Alligator Drive (Temporary Road)	54	0
Dirty 89 Lime Rock	10/19/2019	Stock Pile, CR 370 - Alligator Drive - Alligator	18	0
Dirty 89 Lime Rock	10/19/2019	Alligator Drive (Temporary Road)	36	0
Dirty 89 Lime Rock	10/19/2019	Stock Pile, CR 370 - Alligator Drive - Alligator	18	0
Dirty 89 Lime Rock	10/19/2019	Stock Pile, CR 370 - Alligator Drive - Alligator	90	0
Dirty 89 Lime Rock	10/19/2019	Alligator Drive (Temporary Road)	36	0
Dirty 89 Lime Rock	10/19/2019	Stock Pile, CR 370 - Alligator Drive - Alligator	18	0
Dirty 89 Lime Rock	10/19/2019	Alligator Drive	72	0
Dirty 89 Lime Rock	10/19/2019	Stock Pile, CR 370 - Alligator Drive - Alligator	54	0
Dirty 89 Lime Rock	10/19/2019	Stock Pile, CR 370 - Alligator Drive - Alligator	18	0
Dirty 89 Lime Rock	10/20/2019	Stock Pile, CR 370 - Alligator Drive - Alligator	72	0
Dirty 89 Lime Rock	10/20/2019	Alligator Drive (Temporary Road)	9	0
Dirty 89 Lime Rock	10/20/2019	Stock Pile, CR 370 - Alligator Drive - Alligator	117	0
Dirty 89 Lime Rock	10/20/2019	Alligator Drive (Temporary Road)	90	0
Dirty 89 Lime Rock	10/20/2019	Alligator Drive (Temporary Road)	54	0
Dirty 89 Lime Rock	10/20/2019	Stock Pile, CR 370 - Alligator Drive - Alligator	18	0
Dirty 89 Lime Rock	10/21/2019	Alligator Drive (Temporary Road)	72	0
Dirty 89 Lime Rock	10/21/2019	Stock Pile, CR 370 - Alligator Drive - Alligator	0	18.7000007629
Dirty 89 Lime Rock	10/21/2019	Stock Pile, CR 370 - Alligator Drive - Alligator	0	18.0499992371
Dirty 89 Lime Rock	10/21/2019	Stock Pile, CR 370 - Alligator Drive - Alligator	0	17.6499996185
Dirty 89 Lime Rock	10/23/2019	Stock Pile, CR 370 - Alligator Drive - Alligator	0	17.1200008392
Dirty 89 Lime Rock	10/23/2019	Stock Pile, CR 370 - Alligator Drive - Alligator	0	17.1100006104
Dirty 89 Lime Rock	10/23/2019	Stock Pile, CR 370 - Alligator Drive - Alligator	0	17.1299991608
Dirty 89 Lime Rock	10/23/2019	Stock Pile, CR 370 - Alligator Drive - Alligator	0	18.3700008392
Dirty 89 Lime Rock	10/23/2019	Stock Pile, CR 370 - Alligator Drive - Alligator	0	17.8400001526
Dirty 89 Lime Rock	10/23/2019	Stock Pile, CR 370 - Alligator Drive - Alligator	0	17.8899993896

<b>Dirty 89 Lime Rock</b>	<b>TOTAL</b>	<b>900</b>	<b>159.860000610</b>
---------------------------	--------------	------------	----------------------

Milled Asphalt	10/28/2019	Baywood Drive	0.5	0
Milled Asphalt	10/28/2019	Kendrick Road	0.5	0
Milled Asphalt	10/28/2019	Lake Morality Road	0.5	0
Milled Asphalt	10/28/2019	West Drive	0.5	0
Milled Asphalt	10/28/2019	Carlton Millender Road	0.5	0

<b>Milled Asphalt</b>	<b>TOTAL</b>	<b>2.5</b>	<b>0</b>
-----------------------	--------------	------------	----------

Sand	10/19/2019	Alligator Drive (Temporary Road)	72	0
Sand	10/19/2019	Alligator Drive (Temporary Road)	36	0
Sand	10/19/2019	Alligator Drive (Temporary Road)	90	0
Sand	10/19/2019	Stock Pile, CR 370 - Alligator Drive - Alligator	18	0

<b>Sand</b>	<b>TOTAL</b>	<b>216</b>	<b>0</b>
-------------	--------------	------------	----------

**District 3****Work Performed:**

Checked county roads for safety of traveling for public, Pushed straw and limbs out of road from storm	10/19/2019	County Roads Apalachicola, Noah Lockley
Checked county roads for safety of traveling for public	10/19/2019	County Roads Apalachicola, Noah Lockley
Checked county roads for safety of traveling for public, Storm Work, Checking for safety of traveling for public (Put out Barricades, rode roads looking for and taking care of any damage	10/19/2019	County Roads Apalachicola, Noah Lockley

**District 3****Work Performed:**

	<b><u>Date</u></b>	<b><u>Road</u></b>
Litter Pickup	10/29/2019	Charles Watson St
Litter Pickup	10/29/2019	Avenue L
Litter Pickup	10/29/2019	Weems Memorial Hospital
Litter Pickup	10/29/2019	20th Avenue
Litter Pickup	10/29/2019	Martin Luther King Jr. Ave.
Litter Pickup	10/29/2019	Jacobie Lane
Litter Pickup	10/29/2019	Coach Wagner Blvd (14th Street)

**0****Material HAUL From:**

	<b><u>Date</u></b>	<b><u>Road</u></b>	<b><u>Cubic Yards</u></b>	<b><u>Tons</u></b>
Litter	10/29/2019	Charles Watson St	0.100000001	0
Litter	10/29/2019	Avenue L	0.100000001	0
Litter	10/29/2019	Jacobie Lane	0.100000001	0
Litter	10/29/2019	Martin Luther King Jr. Ave.	0.100000001	0
Litter	10/29/2019	Weems Memorial Hospital	0.100000001	0
Litter	10/29/2019	20th Avenue	0.100000001	0
Litter	10/29/2019	Coach Wagner Blvd (14th Street)	0.100000001	0

**Litter****TOTAL****0.700000010 0****District 4****Work Performed:**

	<b><u>Date</u></b>	<b><u>Road</u></b>
Cut grass in ditches, Weed Eat & Cut Grass around signs & Culverts	10/10/2019	Bay City Road
Cut grass in ditches, Weed Eat & Cut Grass around signs & Culverts	10/10/2019	Highland Park Road
Cut grass in ditches, Weed Eat & Cut Grass around signs & Culverts, Litter Pickup	10/10/2019	Bluff Road
Cut grass in ditches, Weed Eat & Cut Grass around signs & Culverts	10/14/2019	Linden Road
Cut grass in ditches, Weed Eat & Cut Grass around signs & Culverts	10/14/2019	Melanie Lane
Cut grass in ditches, Cleaned ditches	10/14/2019	Linden Road
Cut grass in ditches, Weed Eat & Cut Grass around signs & Culverts	10/14/2019	Squire Road
Cut Trees down and removed, Remove Trees	10/15/2019	Squire Road
Cut grass in ditches, Cut bushes back	10/15/2019	Linden Road
Cut grass in ditches, Cut bushes back	10/15/2019	Squire Road
Cleaned ditches, Cut grass in ditches	10/15/2019	Bayview Drive
Cut grass in ditches, Weed Eat & Cut Grass around signs & Culverts	10/15/2019	Bayview Drive
Cut grass in ditches, Cut bushes back	10/16/2019	Peachtree Road
Cut grass in ditches, Cut bushes back	10/16/2019	Squire Road
Remove Trees, Cleaned ditches, Cut grass in ditches	10/16/2019	Long Road
Remove Trees, Cleaned ditches, Cut grass in ditches	10/16/2019	Linden Road
Cut grass in ditches, Cleaned ditches, Remove Trees	10/16/2019	Long Road
Cut grass in ditches, Cleaned ditches, Remove Trees	10/16/2019	Squire Road
Cut grass in ditches, Cut bushes back	10/16/2019	Long Road
Cut grass in ditches, Cleaned ditches	10/17/2019	Long Road
Weed Eat & Cut Grass around signs & Culverts, Cut grass in ditches	10/17/2019	Squire Road
Weed Eat & Cut Grass around signs & Culverts, Cut grass in ditches	10/17/2019	Long Road
Weed Eat & Cut Grass around signs & Culverts, Cut grass in ditches	10/17/2019	Linden Road
Cut grass along shoulders of road on county right of way	10/17/2019	Lombardi Project
Checked county roads for safety of traveling for public	10/19/2019	County Roads, Apalachicola Smokey Parrish
Checked county roads for safety of traveling for public	10/19/2019	Franklin Street
Checked county roads for safety of traveling for public, Storm Work, Checking for safety of traveling for public (Put out Barricades, rode roads looking for and taking care of any damage	10/19/2019	County Roads, Apalachicola Smokey Parrish

**District 4****Work Performed:**

Checked county roads for safety of traveling for public, Storm Work, Checking for safety of traveling for public (Put out Barricades, rode roads looking for and taking care of any damage

Checked county roads for safety of traveling for public

Checked county roads for safety of traveling for public, Pushed straw and limbs out of road from storm

Cut grass in ditches, Cleaned ditches, Weed Eat & Cut Grass around signs & Culverts

Cut grass in ditches, Cleaned ditches

Cut grass in ditches, Cleaned ditches, Weed Eat & Cut Grass around signs & Culverts

Cut grass in ditches, Cleaned ditches, Weed Eat & Cut Grass around signs & Culverts

Litter Pickup

Cut grass in ditches, Weed Eat & Cut Grass around signs & Culverts, Cleaned ditches

Boat Ramp Repair

Weed Eat & Cut Grass around signs & Culverts, Cut grass in ditches, Cleaned ditches

Weed Eat & Cut Grass around signs & Culverts, Cut grass in ditches, Cleaned ditches

Weed Eat & Cut Grass around signs & Culverts, Cut grass in ditches, Cleaned ditches

Boat Ramp Repair

Cleaned ditches, Cut grass in ditches, Weed Eat & Cut Grass around signs & Culverts

Cleaned ditches, Cut grass in ditches, Weed Eat & Cut Grass around signs & Culverts

Cleaned ditches, Cut grass in ditches, Weed Eat & Cut Grass around signs & Culverts

Cleaned ditches, Cut grass in ditches, Weed Eat & Cut Grass around signs & Culverts

Cut bushes back

Weed Eat & Cut Grass around signs & Culverts, Cut grass in ditches, Cleaned ditches

Cut grass in ditches, Cleaned ditches

Pot hole Repair (Fill)

Cut bushes back

Cut bushes back

Cut bushes back

Cut bushes back

Cut bushes back

Cut bushes back

Litter Pickup

Cut bushes back

Cut bushes back

**Date****Road**

10/19/2019

13 Mile

10/19/2019

Franklin Street

10/19/2019

County Roads, Apalachicola Smokey Parrish

10/21/2019

Paradise Lane

10/21/2019

Paradise Lane

10/22/2019

Smith Road

10/22/2019

Paradise Lane

10/22/2019

Highland Park Road

10/22/2019

Paradise Lane

10/23/2019

Henry Abercombie, Jr Boat Landing

10/23/2019

Johnson Lane

10/23/2019

Abercrombie Lane

10/23/2019

Linden Road

10/23/2019

Henry Abercombie, Jr Boat Landing

10/23/2019

Peachtree Road

10/23/2019

Johnson Lane

10/23/2019

Linden Road

10/23/2019

Abercrombie Lane

10/23/2019

Peachtree Road

10/23/2019

Peachtree Road

10/24/2019

Linden Road

10/24/2019

CR30A

10/24/2019

Bluff Road

10/24/2019

Pine Log Road

10/24/2019

Johnson Lane

10/24/2019

Linden Road

10/29/2019

Abercrombie Lane

10/29/2019

Linden Road

10/29/2019

Health Department (Apalachicola)

10/30/2019

Moses Road

10/30/2019

Linden Road

0

**Material HAUL From:**

Litter

**Date**

10/29/2019

**Road**

Health Department (Apalachicola)

**Cubic Yards**

0.100000001

**Tons**

0

**Litter**

**TOTAL**

**0.100000001**

**0**

**Material HAUL To:**

Milled Asphalt

**Date**

10/22/2019

**Road**

Smith Road

**Cubic Yards**

4

**Tons**

0

Milled Asphalt

10/22/2019

Paradise Lane

4

0

**District 4****Material HAUL To:**

	<u>Date</u>	<u>Road</u>	<u>Cubic Yards</u>	<u>Tons</u>
Milled Asphalt	10/24/2019	CR30A	9	0
<b>Milled Asphalt</b>		<b>TOTAL</b>	<b>17</b>	<b>0</b>

**District 5****Work Performed:**

	<u>Date</u>	<u>Road</u>
Cut grass along shoulders of road on county right of way	10/10/2019	North Road
Cut grass along shoulders of road on county right of way	10/10/2019	Pitts Road
Cut grass along shoulders of road on county right of way	10/10/2019	Bouington Road
Cut grass along shoulders of road on county right of way	10/10/2019	Jeffie Tucker Road
Cut grass along shoulders of road on county right of way	10/10/2019	Gardners Landing Road
Cut grass along shoulders of road on county right of way	10/10/2019	Chason Road
Cut grass along shoulders of road on county right of way	10/10/2019	Sand Beach Road
Cut grass along shoulders of road on county right of way, Litter Pickup	10/14/2019	Russell Road
Cut grass along shoulders of road on county right of way, Litter Pickup	10/14/2019	8th Street
Cut grass along shoulders of road on county right of way, Litter Pickup	10/14/2019	7th Street
Cut grass along shoulders of road on county right of way, Litter Pickup	10/14/2019	6th Street
Cut grass along shoulders of road on county right of way, Litter Pickup	10/14/2019	4th Street
Cut grass along shoulders of road on county right of way	10/14/2019	Bloody Bluff Road
Cut grass along shoulders of road on county right of way	10/14/2019	Scotts Road
Cut grass along shoulders of road on county right of way	10/14/2019	Power Line Drive
Cut grass along shoulders of road on county right of way	10/14/2019	Brick Yard Road
Cut grass along shoulders of road on county right of way, Litter Pickup	10/14/2019	Odom Road
Cut grass along shoulders of road on county right of way	10/14/2019	Addies Road
Cut grass along shoulders of road on county right of way	10/15/2019	Ashley Landing
Cut grass along shoulders of road on county right of way	10/15/2019	Power Line Drive
Cut grass along shoulders of road on county right of way, Litter Pickup	10/15/2019	Garrett Lane
Cut grass along shoulders of road on county right of way, Litter Pickup	10/15/2019	Tip Tucker Road
Sign Maintenance	10/15/2019	CC Land
Cut grass along shoulders of road on county right of way	10/15/2019	Wright Lake Road
Cut grass along shoulders of road on county right of way	10/15/2019	Owl Creek Road
Cut grass along shoulders of road on county right of way	10/15/2019	Hickory Landing
Cut grass along shoulders of road on county right of way	10/16/2019	Wilderness Road
Cut grass along shoulders of road on county right of way	10/16/2019	Lagoon Street
Weed Eat & Cut Grass around signs & Culverts, Cut grass in ditches	10/16/2019	Wilderness Road
Weed Eat & Cut Grass around signs & Culverts, Cut grass in ditches	10/16/2019	Tourist Development Center
Cut grass along shoulders of road on county right of way	10/16/2019	Herndon Road
Cut grass along shoulders of road on county right of way	10/16/2019	Quail Run Drive
Cut grass along shoulders of road on county right of way	10/16/2019	Woodill Road
Cut grass along shoulders of road on county right of way	10/16/2019	Lighthouse Road
Cut grass along shoulders of road on county right of way	10/16/2019	Cape Street
Cut grass along shoulders of road on county right of way	10/16/2019	Pinnacle Street
Cut grass along shoulders of road on county right of way	10/16/2019	Sybil Court
Cut grass along shoulders of road on county right of way	10/16/2019	Sharol Court
Cut grass along shoulders of road on county right of way	10/16/2019	Ridge Road

## **District 5**

### **Work Performed:**

	<b><u>Date</u></b>	<b><u>Road</u></b>
Cut grass along shoulders of road on county right of way	10/16/2019	Frank McKamey Way
Sign Maintenance	10/17/2019	Timber Island Road
Checked county roads for safety of traveling for public, Storm Work, Checking for safety of traveling for public (Put out Barricades, rode roads looking for and taking care of any damage	10/19/2019	County Roads, Eastpoint William Massey
Checked county roads for safety of traveling for public, Storm Work, Checking for safety of traveling for public (Put out Barricades, rode roads looking for and taking care of any damage	10/19/2019	Sand Beach Road
Checked county roads for safety of traveling for public	10/19/2019	Frank McKamey Way
Checked county roads for safety of traveling for public, Storm Work, Checking for safety of traveling for public (Put out Barricades, rode roads looking for and taking care of any damage	10/19/2019	Power Line Drive
Checked county roads for safety of traveling for public, Storm Work, Checking for safety of traveling for public (Put out Barricades, rode roads looking for and taking care of any damage	10/19/2019	Ashley Landing
Checked county roads for safety of traveling for public, Storm Work, Checking for safety of traveling for public (Put out Barricades, rode roads looking for and taking care of any damage	10/19/2019	Wright Lake Road
Checked county roads for safety of traveling for public, Storm Work, Checking for safety of traveling for public (Put out Barricades, rode roads looking for and taking care of any damage	10/19/2019	County Roads, Carrabelle, William Massey
Checked county roads for safety of traveling for public, Storm Work, Checking for safety of traveling for public (Put out Barricades, rode roads looking for and taking care of any damage	10/19/2019	County Roads, Eastpoint William Massey
Checked county roads for safety of traveling for public, Storm Work, Checking for safety of traveling for public (Put out Barricades, rode roads looking for and taking care of any damage	10/19/2019	Jeffie Tucker Road
Checked county roads for safety of traveling for public	10/19/2019	Timber Island Road
Checked county roads for safety of traveling for public	10/19/2019	Airport Road
Checked county roads for safety of traveling for public, Storm Work, Checking for safety of traveling for public (Put out Barricades, rode roads looking for and taking care of any damage	10/19/2019	Owl Creek Road
Checked county roads for safety of traveling for public	10/19/2019	Cape Street
Cut Trees down and removed, Pushed Trees out of road onto the shoulder	10/19/2019	65 State Road
Checked county roads for safety of traveling for public	10/19/2019	Lighthouse Road
Cut Trees down and removed, Pushed Trees out of road onto the shoulder	10/19/2019	65 State Road
Checked county roads for safety of traveling for public	10/19/2019	Frank McKamey Way
Checked county roads for safety of traveling for public	10/19/2019	Cape Street
Checked county roads for safety of traveling for public	10/19/2019	Lighthouse Road
Checked county roads for safety of traveling for public	10/19/2019	Beacon Street
Checked county roads for safety of traveling for public	10/19/2019	Timber Island Road
Checked county roads for safety of traveling for public	10/19/2019	River Road
Checked county roads for safety of traveling for public	10/19/2019	County Roads, Eastpoint William Massey
Checked county roads for safety of traveling for public	10/19/2019	Beacon Street
Checked county roads for safety of traveling for public, Storm Work, Checking for safety of traveling for public (Put out Barricades, rode roads looking for and taking care of any damage	10/19/2019	North Road
Checked county roads for safety of traveling for public, Storm Work, Checking for safety of traveling for public (Put out Barricades, rode roads looking for and taking care of any damage	10/19/2019	Brick Yard Road
Checked county roads for safety of traveling for public	10/19/2019	County Roads, Eastpoint William Massey
Checked county roads for safety of traveling for public, Storm Work, Checking for safety of traveling for public (Put out Barricades, rode roads looking for and taking care of any damage	10/19/2019	Gardners Landing Road
Checked county roads for safety of traveling for public	10/19/2019	River Road

**District 5****Work Performed:**

Checked county roads for safety of traveling for public, Storm Work, Checking for safety of traveling for public (Put out Barricades, rode roads looking for and taking care of any damage

Box drag

Box drag

Cut grass in ditches, Weed Eat & Cut Grass around signs & Culverts, Cleaned ditches

Cut grass in ditches, Weed Eat & Cut Grass around signs & Culverts, Cleaned ditches

Cut grass in ditches, Weed Eat & Cut Grass around signs & Culverts, Cleaned ditches

Cut grass along shoulders of road on county right of way

Cut grass along shoulders of road on county right of way

Cut grass along shoulders of road on county right of way

Cut grass along shoulders of road on county right of way

Cut grass in ditches, Weed Eat & Cut Grass around signs & Culverts, Cleaned ditches

Box drag

Box drag

Box drag

Box drag

Box drag

Box drag

Cut grass along shoulders of road on county right of way

Weed Eat & Cut Grass around signs & Culverts, Cut grass in ditches, Cleaned ditches

Weed Eat & Cut Grass around signs & Culverts, Cut grass in ditches

Weed Eat & Cut Grass around signs & Culverts, Cut grass in ditches

Weed Eat & Cut Grass around signs & Culverts, Cut grass in ditches, Cleaned ditches

Weed Eat & Cut Grass around signs & Culverts, Cut grass in ditches, Cleaned ditches

Cut grass along shoulders of road on county right of way

Loaded Trucks, Beaver Dam - Take Out

VMS Work, Cut Grass, Blowed Sidewalks, Cleaned ditches, Litter pickup

Weed Eat & Cut Grass around signs & Culverts, Cut grass in ditches

Cut grass along shoulders of road on county right of way

Cut grass along shoulders of road on county right of way

Cut grass along shoulders of road on county right of way

Cut grass along shoulders of road on county right of way

Box drag

Pot hole Repair (Fill), Shoulder Work

Pot hole Repair (Fill), Shoulder Work

Pot hole Repair (Fill), Shoulder Work

Pot hole Repair (Fill), Shoulder Work

VMS Work, Cut Grass, Blowed Sidewalks, Cleaned ditches, Litter pickup

VMS Work, Cut Grass, Blowed Sidewalks, Cleaned ditches, Litter pickup

**Date**

10/19/2019

10/21/2019

10/21/2019

10/21/2019

10/21/2019

10/21/2019

10/21/2019

10/21/2019

10/21/2019

10/21/2019

10/21/2019

10/21/2019

10/21/2019

10/21/2019

10/21/2019

10/21/2019

10/21/2019

10/21/2019

10/22/2019

10/22/2019

10/22/2019

10/22/2019

10/22/2019

10/22/2019

10/22/2019

10/22/2019

10/22/2019

10/23/2019

10/23/2019

10/23/2019

10/24/2019

10/24/2019

10/28/2019

10/28/2019

10/28/2019

10/28/2019

10/30/2019

10/30/2019

**Road**

Bloody Bluff Road

Mill Road

Quail Run Drive

Beacon Street

Jonna Drive

Cape Street

Timber Island Road

Bayou Drive

Timber Lane

River Road

Herndon Road

River Road

Pinnacle Street

Lighthouse Road

Sybil Court

Cape Street

Herndon Road

Mill Road

Quail Run Drive

Quail Run Drive

Lighthouse Road

Woodill Road

Lighthouse Road

River Road

Lighthouse Road

US HWY 98 (Eastpoint, William Massey)

Woodill Road

Ridge Road

Plum Street

Ridge Road

Eastpoint Cemetery

5th Street E

Cape Street

Ryan Drive

Beacon Street

Timber Island Road

US HWY 98 (Eastpoint, William Massey)

US HWY 98 (Eastpoint, William Massey)

**0**

**Material HAUL From:**

Litter

**Date**

10/15/2019

**Road**

Tip Tucker Road

**Cubic Yards   Tons**

0.100000001   0

District 5

Material HAUL From:

	<u>Date</u>	<u>Road</u>	<u>Cubic Yards</u>	<u>Tons</u>
Litter	10/15/2019	Garrett Lane	0.100000001	0
Litter	10/22/2019	US HWY 98 (Eastpoint, William Massey)	3	0
Litter	10/30/2019	US HWY 98 (Eastpoint, William Massey)	1	0
Litter			TOTAL	4.200000003 0

Material HAUL To:

	<u>Date</u>	<u>Road</u>	<u>Cubic Yards</u>	<u>Tons</u>
Dirty 89 Lime Rock	10/16/2019	Sheriff's Office ( Jail )	36	0
Dirty 89 Lime Rock	10/16/2019	Sheriff's Office ( Jail )	18	0
Dirty 89 Lime Rock	10/17/2019	Sheriff's Office ( Jail )	54	0
Dirty 89 Lime Rock			TOTAL	108 0
Milled Asphalt	10/28/2019	Ryan Drive	0.5	0
Milled Asphalt	10/28/2019	Timber Island Road	0.5	0
Milled Asphalt	10/28/2019	Beacon Street	0.5	0
Milled Asphalt	10/28/2019	Cape Street	0.5	0
Milled Asphalt			TOTAL	2 0



## FRANKLIN COUNTY DEPARTMENT OF

Solid Waste & Recycling ❖ Animal Control ❖ Parks & Recreation

210 State Road 65

Eastpoint, Florida 32328

Tel.: 850-670-8167

Fax: 850-670-5716

Email: fcswd@fairpoint.net

### DIRECTOR'S REPORT

**DATE** October 29, 2019

**TIME:** 9:00 A.M.

### **SUBJECT(S):** **FOR BOARD INFORMATION:**

### **Right-of-Way Debris Pickup/Recycle Material Hauled October 10, 2019- October 25, 2019**

#### **October 10<sup>th</sup> -October 25<sup>th</sup>** **RIGHT-OF-WAY DEBRIS PICKUP**

Apalachicola	Eastpoint	St George Island	Carrabelle	Lanark	Alligator Point
85.62TONS	21.38 TONS	35.56 TONS	71.37 TONS	36.53 TONS	13.62 TONS

#### **RECYCLE MATERIAL HAULED**

	Apalachicola	Eastpoint	St George Island	Carrabelle	Lanark	Alligator Point	St James
Cardboard	6.10 TONS	8.41 TONS	3.44 TONS	2.72 TONS	-0- TONS	-0- TONS	0.29 TONS
Plastic,Paper, Glass, Aluminum	2.54 TONS	.87 TONS	1.98 TONS	1.95 TONS	-0- TONS	-0- TONS	0.63 TONS

### **REQUESTED ACTION: Administrative Assistant Increase**

I have moved Melissa West to the vacant administrative assistant position that was previously held by Link Carroll. I would ask that she be given the same \$1,500 increase that Link received when she moved to that position from scale house operator.





28 Airport Road  
Apalachicola, Florida 32320  
(850) 653-8977, Fax (850) 653-3643  
[Em3frank@gtcom.net](mailto:Em3frank@gtcom.net)

### **Report to Board of County Commissioners**

Date: November 5, 2019

#### **Action Items:**

1. Approval and signing of the Grant for Planning and Design of New EOC in the amount of \$200,000.00
2. Signing of the retroacted LSE for Tropical Storm Nestor on 10/18/19 @ 7:14 PM.

#### **Information Item:**

1. Franklin County Emergency Management activated to a Level 2 on 10/18/19 at 8:00 AM for TS Nestor.
2. Franklin County Emergency Management activated our CERT team and assisted with the search for missing woman in Lanark Village on 10/29/19.
3. FCEM Staff continues to work on FEMA reimbursement claims from Hurricane Michael. This includes working with FEMA staff regarding mitigation of damaged parks, roads, etc. Mitigation takes some time but EOC Staff continue to work diligently with FEMA Staff on the most beneficial repairs for Franklin County.

*Pamela Brownell*

Pamela Brownell  
Director

## **County Extension Activities October 17 – November 5, 2019**

### **General Extension Activities:**

- Extension office assisted clientele with issues related to yellow jackets, dying pine trees, injured wildlife, insect pests and treatments, and dune restoration on St. George Island.
- Extension Director participated in the ACF Stakeholder's Apalachicola Caucus conference call.
- Extension Director attended the Sunbelt Ag Expo in Moultrie to represent UF/IFAS Extension and talk with visitors.
- Participated at annual Florida Seafood Festival with Franklin County Extension exhibit.
- Set up Natural Resources exhibit at North Florida Fair.
- Contractor asked for a 12-day no-cost extension on construction at the new Extension office due to a delay in getting the lighting supplies delivered. The extension has been granted. This will push the date for "substantial completion" and walk through with the contractor to November 8<sup>th</sup>.

### **Sea Grant Extension:**

- Extension Director participating with other faculty to assist shellfish growers with information about gear preparation before a storm event. Covering lessons learned during Hurricane Michael.
- Extension Director hosted the Natural Resources Faculty from Extension offices across the Northwest District for a 2-day meeting in Apalachicola. Annual planning for collaborative programs took place.
- Participated in Sea Grant planning call regarding the development of a seafood integrity workshop for agents and industry.
- Participated in first meeting of the Community Advisory Board for FSU's Apalachicola Bay Initiative 10-year project.

### **4-H Youth Development:**

- Entered Franklin 4-H youth exhibits into North Florida Fair judging competition.

### **Family Consumer Sciences:**

- Extension Director participated in interview with quality assurance staff for the FNP program
- Family Nutrition Program (FNP) Assistant teaching hands-on cooking skills with pre-K youth to 8<sup>th</sup> grade with "Kids in the Kitchen curriculum. Includes kitchen safety, cooking skills, how to follow recipes and, always the favorite part, taste testing.

### **Agriculture/Horticulture:**

- More Apalachicola citrus samples taken to the Quincy plant diagnostic lab tested positive for citrus greening disease.
- Pine beetle attacks continue to be confirmed in the region. Still not sign of Southern Pine Beetle, fortunately.

# University of Florida's Institute of Food and Agricultural Sciences

## Franklin County Educational Team

**Erik Lovestrand**, County Extension Director/Sea Grant Regional Specialized Agent

**Michelle Huber**, Office Manager/Program Assistant, Franklin County

**Kayle Mears**, Family Nutrition Program Assistant

**Samantha Kennedy**, Wakulla County Family and Consumer Sciences

**Rachel Pienta**, Ph.D., Wakulla County 4-H Youth Development

**Scott Jackson**, Sea Grant/Agriculture/Technology, Regional Specialized Agent Bay County

**Melanie G. Taylor**, Gulf County 4-H/Family and Consumer Sciences

**Ray Bodrey**, Gulf County CED/Agriculture/Horticulture/Sea Grant

**Heather Kent**, 4-H Regional Specialized Agent

**Les Harrison**, Wakulla County CED/Agriculture/Small Farms/Horticulture

**John Wells**, Northwest Extension District Information Technology Expert

**Pete Vergot III**, Ph.D., Northwest District Extension Director

*The Foundation for The Gator Nation*

*An Equal Opportunity Institution*

On October 29, 2019, George E. Weems Memorial Hospital Board of Directors approved the recommendation to remove obsolete and broken equipment (see attached document) from the hospital's assets management list. We are seeking final approval from the Franklin County Board of County Commissioners to remove the identified items and to donate select items to the 501c3, as previously completed last month.

**Recommended Action:** Discussion and action to approve the removal of identified items from the hospital's asset management list and the donation of selected items to the 501c3.

Synergy - Re-roofing project - Ongoing collaboration with Synergy NDS and subcontractors. Phase two is underway with the emergency department operating from the East Wing of the hospital. Again, we are anticipating an AHCA site visit in November regarding the re-roofing project. We are anticipated completion around in early December 2019.

**Recommended Action:** None/Information item

New Construction – Date change for the AHCA Stage II review – November 18, 2019.

**Recommended Action:** None/Information item

On October 18, 2019 two (2) project requests documents were completed for Big Bend Healthcare Coalition 2019-2020 Projects. One project request was \$10,000.00. The second project request was \$8,000.00

**Recommended Action:** None/Information item

### **Emergency Medical Services (EMS)**

We would like to utilize the State of Florida County EMS Grant for educational opportunities for staff. The award is \$843.00.

**Recommended Action:** Approve and authorize the Chairman's signature on the Resolution for the State of Florida County EMS Grant



The ambulance crew is working out of the Apalachicola EMS station as of October 28, 2019.

**Recommended Action:** None/Information item




November 18, 2019 we are expecting the new ambulance to be in Franklin County.

**Recommended Action:** None/Information item





George E. Weems Memorial Hospital  
Asset Management – October 2019

Description	Serial Number	Control	Image
PCi Medical Model G114-SD		0434	
PCi Medical Model G114-SD		0434	

George E. Weems Memorial Hospital  
Asset Management – October 2019

PCi Medical Model G114-SD		0434	
Fluid Pump Micro/Macro Plum XL	1251312? 12213339 12214297 12213578 12214239 12213904 12214152 12212730	1116 1123 1124 1127 1130 1131 1132 1133	
Fluid Pump Plum A+	13905531 13909947	1092 1525	

George E. Weems Memorial Hospital  
Asset Management – October 2019

ZOLL M Series		0282 1254		
ZOLL Base Power Charger Auto Test	H99H06213	0313		
Lifecare PCA Plus II Infuser 4100		1029 1031		
Physio-Control Battery Support System 2		0440		



# FRANKLIN COUNTY BOARD OF COUNTY COMMISSIONERS

## RESOLUTION REGARDING

### STATE OF FLORIDA COUNTY EMS GRANT

**WHEREAS**, The Board of County Commissioners of Franklin County, Florida having met in regular session this \_\_\_ day of \_\_\_\_\_, 2019 and

**WHEREAS**, the Board of County Commissioners of Franklin County, Florida is cognizant of the fact that the Emergency Medical System (EMS) is beneficial to the citizens, residents, and visitors of Franklin County, Florida and the surrounding counties, and

**WHEREAS**, The Board of County Commissioners of Franklin County, Florida is aware of and agrees to the use the funds to improve or expand pre-hospital EMS and will not be used to supplant current levels of county expenditures.

**BE IT THEREFORE RESOLVED** by the Board of County Commissioners of Franklin County, Florida the said Board request the State of Florida through its agent to award the Board of County Commissioners of Franklin County, Florida the EMS County Grant in the amount of \$843.00.

The Chairman of the Board of County Commissioners is designated as the fiscal agent and is authorized to accept the grant and execute all appropriate documents and contracts related to the administration of the grant.

The State of Florida County EMS grant application is made a part of this resolution by reference.

Any and all laws shall be in full force and effective immediately upon passage and approval in the manner provided by this resolution.

**PASSED AND ADOPTED THIS \_\_\_ DAY OF \_\_\_\_\_ 2019.**

By: \_\_\_\_\_  
Noah Lockley, Jr., Chairman

ATTEST:

BY: \_\_\_\_\_  
Marcia M. Johnson, Clerk

Per our conversation below is an overview of the changes we want to make and the reasons for it.

1. We want to expand our district boundaries to include all of sections 15,19,20,21,22,23,28, and 30. We have customers in these areas that currently pay a 40% surcharge for water and sewer service. They do not pay ad-valorem taxes to the District as they are outside the taxing District. The majority are in the Ridge and Wilderness area which as you know is one of the poorest areas of Eastpoint that recently suffered a devastating fire. By adding these sections, these customer would see a reduction in their bills by 40%. The addition of property taxes would be nullified for the Ridge and Wilderness area based on homestead exemption.
2. The areas of CC Land road, Hwy 65, Gramercy and the School would also see a reduction of the surcharge which would benefit all Franklin county as it would lower the bills for the Landfill, Jail, Humane Society and the school which already are tax exempt. The customers at gramercy would see a tax increase but the revenue would allow EWSD to install sewer infrastructure that was never completed by the developer which would help in eliminating Wells and septic tanks along properties close to Apalachicola Bay.
3. The North Bayshore area past Twin Lakes road currently is outside the District Boundaries and there are no existing water or sewer lines in this areas. A large majority of homeowners in this area have approached the District about service because of their ongoing cost associated with Well and Septic tank Maintenance, Water filtration system maintenance, and the high cost of homeowners insurance as there is no fire suppression in this area (no fire hydrants). All homeowners in this area would see a benefit as once they are in the District we can install infrastructure for water, sewer, and fire suppression.
4. We are also going to change our Bid Thresh hold from \$1000 to \$10,000.
5. We are requesting to have the Lien powers granted in section 153.67 which we should have added in 1989.
6. We are seeking to clarify that the district can provide service inside and outside its boundaries which it has for over 50 years which is not expressly stated in our charter.

Clerk's Report to the Board 11-5-19:

1-) I have 8 resolutions for adoption on unanticipated revenue as part of the end-of-the-year bookkeeping that involve funds that weren't included in your initial budget last year because we didn't know at the time they would be received. All the funds were spent. Approval is needed to comply with Florida Statutes 129 to incorporate these funds into your budget. **The 1<sup>st</sup> resolution** deals with \$509,848 received from the Florida Dept. of Transportation for payment of expenses related to the marking of the airport runways. The money was put in account 170.74.540.4603, Airport Fund – Rehab Airfield Pavement. **The 2<sup>nd</sup> resolution** deals with \$23,823 received from the Florida Dept. of State as reimbursement for the costs associated with the special elections of 2019. We put the money into the Supervisor of Elections' Budget-District 7 Special Elections. **The 3<sup>rd</sup> resolution** deals with \$213,595 whereby we received unanticipated loan proceeds in the amount of \$173,595 from Ring Investments and \$40,000 in sales proceeds from the trade-in of a 2002 Caterpillar Motor Grader for the Road Department. We put the money into account 140.41.541.6401, Machinery & Equipment – Motor Grader. **The 4<sup>th</sup> resolution** deals with \$193,290 received from unanticipated tipping fee revenues from the processing of Hurricane Michael debris. We put the money into account 304.40.534.6401 Tipping Fees – Machinery & Equipment for the purchase of a new Caterpillar excavator for the Landfill. **The 5<sup>th</sup> resolution** deals with \$279,554 received from unanticipated property insurance damage reimbursements from the Florida League of Cities for expenses relative to building and park repairs after Hurricane Michael. We put the money into account 001.20.572.4605, Hurricane Michael Recovery Repairs. **The 6<sup>th</sup> resolution** deals with \$308,000 received from Leasing 2, Inc. as part of the revolving lease-purchase program for replacement dump trucks as unanticipated loan proceeds and \$25,000 in sales proceeds from the trade-in of a 2003 Mack Dump Truck from Capital Truck. We put \$308,000 into account 140.41.541.6401 Road Department – Machinery & Equipment; \$23,250 into account 140.41.541.7100 Road Department – Principal, and \$1,750 into account 140.41.541.7200 Road Department- Interest. **The 7<sup>th</sup> resolution** deals with \$387,627 received from the Florida Department of Economic Opportunity for the payment of expenses relative to providing permanent housing for the Eastpoint Fire Victims. We put \$40,000 into account 150.52.539.3100 CDBG Program – Professional Services and we put \$347,627 into account 150.52.539.8200 CDBG Program – Aid to Citizens. **The 8<sup>th</sup> resolution** deals with \$277,992 received from the Florida Division of Emergency Management as State and FEMA reimbursements for the payment of expenses relative to debris removal, emergency protective measures and miscellaneous repairs after Hurricane Michael. We put \$144,809 into account 001.20.572.4605 Hurricane Michael Recovery, Repairs; we put \$120,232 into account 001.20.511.1300 County Commission – other wages; we put \$8,346 into account 001.20.511.2100 County Commission – FICA Taxes; and we put \$4,605 into account 001.20.511.2200 County Commission – Retirement.

**RESOLUTION  
FRANKLIN COUNTY  
BOARD OF COUNTY COMMISSIONERS**

WHEREAS, Franklin County is a political subdivision of the State of Florida and subject to Florida Statutes Chapter 129 regarding preparation of budgets, and

WHEREAS, FS 129.06 provides for budget amendments for unanticipated revenues, and

WHEREAS, Franklin County has received unanticipated State grant revenues in the amount of \$509,848.00 from the Florida Department of Transportation for the payment of expenses relative to the marking of the airport runways and

WHEREAS, said revenue is needed to pay certain expenditures incurred in Fiscal Year 2018-2019 and

WHEREAS, FS 129.06(2)(d) provides for budget amendments in relation to receipts and expenditures of the nature that is received, and

WHEREAS, this section requires the Board of County Commission to spread on its minutes the expenditures for the purpose of:

170.74.540.4603    Airport Fund – Rehab Airfield Pavement                      \$ 509,848.00

NOW THEREFORE, BE IT RESOLVED, Franklin County Board of County Commissioners appropriates these unanticipated revenues in the amount of \$509,848.00 in the AIRPORT FUND in order to comply with FS129(2)(d).

THIS RESOLUTION ADOPTED by the Franklin County Board of County Commissioners this 5th day of NOVEMBER 2019.

**RESOLUTION  
FRANKLIN COUNTY  
BOARD OF COUNTY COMMISSIONERS**

WHEREAS, Franklin County is a political subdivision of the State of Florida and subject to Florida Statutes Chapter 129 regarding preparation of budgets, and

WHEREAS, FS 129.06 provides for budget amendments for unanticipated revenues, and

WHEREAS, the Franklin County Supervisor of Elections has received unanticipated reimbursements from the Florida Department of State in the amount of \$23,823.00 as reimbursement for the costs associated with the special elections of 2019 and

WHEREAS, said revenue is needed to pay certain expenditures incurred in Fiscal Year 2018-2019 and

WHEREAS, FS 129.06(2)(d) provides for budget amendments in relation to receipts and expenditures of the nature that is received, and

WHEREAS, this section requires the Board of County Commission to spread on its minutes the expenditures for the purpose of:

Supervisor of Elections Budget – District 7 Special Elections                      \$23,823.00

NOW THEREFORE, BE IT RESOLVED, Franklin County Board of County Commissioners appropriates these unanticipated revenues in the amount of \$23,823.00 in the SUPERVISOR OF ELECTIONS budget in order to comply with FS129(2)(d).

THIS RESOLUTION ADOPTED by the Franklin County Board of County Commissioners this 5th day of NOVEMBER 2019.

**RESOLUTION  
FRANKLIN COUNTY  
BOARD OF COUNTY COMMISSIONERS**

WHEREAS, Franklin County is a political subdivision of the State of Florida and subject to Florida Statutes Chapter 129 regarding preparation of budgets, and

WHEREAS, FS 129.06 provides for budget amendments for unanticipated revenues, and

WHEREAS, Franklin County has received unanticipated installment loan proceeds in the amount of \$173,595.00 from Ring Investments and \$40,000.00 in sales proceeds from the trade-in of a 2002 Caterpillar 12H Motor Grader for the purchase of 2019 Caterpillar 120 Motor Grader for the Road Department, and

WHEREAS, said revenue is needed to pay certain expenditures incurred in Fiscal Year 2018-2019 and

WHEREAS, FS 129.06(2)(d) provides for budget amendments in relation to receipts and expenditures of the nature that is received, and

WHEREAS, this section requires the Board of County Commission to spread on its minutes the expenditures for the purpose of:

140.41.541.6401    Machinery & Equipment – Motor Grader                      \$213,595.00

NOW THEREFORE, BE IT RESOLVED, Franklin County Board of County Commissioners appropriates these unanticipated revenues in the amount of \$213,595.00 in the ROAD & BRIDGE FUND in order to comply with FS129(2)(d).

THIS RESOLUTION ADOPTED by the Franklin County Board of County Commissioners this 5th day of NOVEMBER 2019.

**RESOLUTION  
FRANKLIN COUNTY  
BOARD OF COUNTY COMMISSIONERS**

WHEREAS, Franklin County is a political subdivision of the State of Florida and subject to Florida Statutes Chapter 129 regarding preparation of budgets, and

WHEREAS, FS 129.06 provides for budget amendments for unanticipated revenues, and

WHEREAS, Franklin County has received unanticipated tipping fee revenues from the processing of Hurricane Michael Debris in the amount of \$193,290.00. These unanticipated revenues provided funding for a new Caterpillar 320 Excavator for the Franklin County Landfill, and

WHEREAS, said revenue is needed to pay certain expenditures incurred in Fiscal Year 2018-2019 and

WHEREAS, FS 129.06(2)(d) provides for budget amendments in relation to receipts and expenditures of the nature that is received, and

WHEREAS, this section requires the Board of County Commission to spread on its minutes the expenditures for the purpose of:

304.40.534.6401    Tipping Fees - Machinery & Equipment    \$193,290.00

NOW THEREFORE, BE IT RESOLVED, Franklin County Board of County Commissioners appropriates these unanticipated revenues in the amount of \$193,290.00 in the TIPPING FEE FUND in order to comply with FS129(2)(d).

THIS RESOLUTION ADOPTED by the Franklin County Board of County Commissioners this 5th day of NOVEMBER 2019.

**RESOLUTION  
FRANKLIN COUNTY  
BOARD OF COUNTY COMMISSIONERS**

WHEREAS, Franklin County is a political subdivision of the State of Florida and subject to Florida Statutes Chapter 129 regarding preparation of budgets, and

WHEREAS, FS 129.06 provides for budget amendments for unanticipated revenues, and

WHEREAS, Franklin County has received unanticipated property insurance damage reimbursements in the amount of \$279,554.00 from the Florida League of Cities for the payment of expenses relative to building and park repairs after Hurricane Michael, and

WHEREAS, said revenue is needed to pay certain expenditures incurred in Fiscal Year 2018-2019 and

WHEREAS, FS 129.06(2)(d) provides for budget amendments in relation to receipts and expenditures of the nature that is received, and

WHEREAS, this section requires the Board of County Commission to spread on its minutes the expenditures for the purpose of:

001.20.572.4605    Hurricane Michael Recovery, Repairs    \$279,554.00

NOW THEREFORE, BE IT RESOLVED, Franklin County Board of County Commissioners appropriates these unanticipated revenues in the amount of \$279,554.00 in the GENERAL FUND in order to comply with FS129(2)(d).

THIS RESOLUTION ADOPTED by the Franklin County Board of County Commissioners this 5th day of NOVEMBER 2019.

**RESOLUTION  
FRANKLIN COUNTY  
BOARD OF COUNTY COMMISSIONERS**

WHEREAS, Franklin County is a political subdivision of the State of Florida and subject to Florida Statutes Chapter 129 regarding preparation of budgets, and

WHEREAS, FS 129.06 provides for budget amendments for unanticipated revenues, and

WHEREAS, as part of the revolving lease-purchase program for replacement dump trucks, Franklin County has received unanticipated installment loan proceeds in the amount of \$308,000.00 from Leasing 2, Inc., and unanticipated sales proceeds from the trade-in of a 2003 Mack Dump Truck in the amount of \$25,000.00 from Capital Truck, and

WHEREAS, said revenue is needed to pay certain expenditures incurred in Fiscal Year 2018-2019 and

WHEREAS, FS 129.06(2)(d) provides for budget amendments in relation to receipts and expenditures of the nature that is received, and

WHEREAS, this section requires the Board of County Commission to spread on its minutes the expenditures for the purpose of:

140.41.541.6401	Road Department - Machinery & Equipment	\$308,000.00
140.41.541.7100	Road Department – Principal	\$ 23,250.00
140.41.541.7200	Road Department – Interest	\$ 1,750.00

NOW THEREFORE, BE IT RESOLVED, Franklin County Board of County Commissioners appropriates these unanticipated revenues in the amount of \$333,000.00 in the General Fund in order to comply with FS129(2)(d).

THIS RESOLUTION ADOPTED by the Franklin County Board of County Commissioners this 5th day of NOVEMBER 2019.

**RESOLUTION  
FRANKLIN COUNTY  
BOARD OF COUNTY COMMISSIONERS**

WHEREAS, Franklin County is a political subdivision of the State of Florida and subject to Florida Statutes Chapter 129 regarding preparation of budgets, and

WHEREAS, FS 129.06 provides for budget amendments for unanticipated revenues, and

WHEREAS, Franklin County has received unanticipated Federal grant revenues in the amount of \$387,627.00 from the Florida Department of Economic Opportunity for the payment of expenses relative to providing permanent housing for the Eastpoint Fire Victims and

WHEREAS, said revenue is needed to pay certain expenditures incurred in Fiscal Year 2018-2019 and

WHEREAS, FS 129.06(2)(d) provides for budget amendments in relation to receipts and expenditures of the nature that is received, and

WHEREAS, this section requires the Board of County Commission to spread on its minutes the expenditures for the purpose of:

150.52.539.3100	CDBG Program – Professional Services	\$ 40,000.00
150.52.539.8200	CDBG Program – Aid to Citizens	\$ 347,627.00

NOW THEREFORE, BE IT RESOLVED, Franklin County Board of County Commissioners appropriates these unanticipated revenues in the amount of \$387,627.00 in the CDBG FUND in order to comply with FS129(2)(d).

THIS RESOLUTION ADOPTED by the Franklin County Board of County Commissioners this 5th day of NOVEMBER 2019.

**RESOLUTION  
FRANKLIN COUNTY  
BOARD OF COUNTY COMMISSIONERS**

WHEREAS, Franklin County is a political subdivision of the State of Florida and subject to Florida Statutes Chapter 129 regarding preparation of budgets, and

WHEREAS, FS 129.06 provides for budget amendments for unanticipated revenues, and

WHEREAS, Franklin County has received unanticipated State and Federal FEMA reimbursements in the amount of \$277,992.00 from the Florida Division of Emergency Management for the payment of expenses relative to debris removal, emergency protective measures and miscellaneous repairs after Hurricane Michael, and

WHEREAS, said revenue is needed to pay certain expenditures incurred in Fiscal Year 2018-2019 and

WHEREAS, FS 129.06(2)(d) provides for budget amendments in relation to receipts and expenditures of the nature that is received, and

WHEREAS, this section requires the Board of County Commission to spread on its minutes the expenditures for the purpose of:

001.20.572.4605	Hurricane Michael Recovery, Repairs	\$144,809.00
001.20.511.1300	County Commission – Other Wages	\$120,232.00
001.20.511.2100	County Commission – FICA Taxes	\$ 8,346.00
001.20.511.2200	County Commission – Retirement	\$ 4,605.00

NOW THEREFORE, BE IT RESOLVED, Franklin County Board of County Commissioners appropriates these unanticipated revenues in the amount of \$277,992.00 in the GENERAL FUND in order to comply with FS129(2)(d).

THIS RESOLUTION ADOPTED by the Franklin County Board of County Commissioners this 5th day of NOVEMBER 2019.

## **ACTION NEEDED: MOTION TO APPROVE THE RESOLUTIONS ON UNANTICIPATED REVENUES**

2) **For action:** the Finance Department needs the following budget amendments approved to amend the last year's budget. The budget amendments move budgeted values from one line item to another.

The budget amendments below are needed to move line items within departmental budgets to cover the excess costs incurred by departments during Hurricane Michael response:

DECREASE 001.40.534.1200	Solid Waste-Regular Salaries	\$ 16,421.00
DECREASE 001.40.534.2200	Solid Waste-Retirement	\$ 9,505.00
DECREASE 001.40.534.2400	Solid Waste-Workers Comp	\$ 7,292.00
DECREASE 001.40.534.3100	Solid Waste-Professional Services	\$ 20,000.00
DECREASE 001.40.534.7100	Solid Waste-Principal	\$ 23,016.00
DECREASE 001.53.562.4600	Animal Control-Repair & Maintenance	\$ 10,000.00
DECREASE 001.70.572.4600	Parks & Recreation-Repair & Maintenance	\$ 10,000.00
INCREASE 001.40.534.4400	Solid Waste-Rentals & Leases	\$ 21,000.00
INCREASE 001.40.534.4600	Solid Waste-Repair & Maintenance	\$ 61,004.00
INCREASE 001.40.534.5200	Solid Waste-Operating Supplies	\$ 14,230.00
DECREASE 304.40.534.5200	Tipping Fees-Operating Supplies	\$ 144,917.00
INCREASE 304.40.534.3100	Tipping Fees-Professional Services	\$ 117,193.00
INCREASE 304.40.534.4600	Tipping Fees-Repair & Maintenance	\$ 27,724.00

- **ACTION NEEDED: MOTION TO APPROVE THE LINE ITEM BUDGET AMENDMENTS**

RESTORE Coordinator Report  
November 5, 2019

- 1- Update on Eastpoint and Two Mile Dredging Project- On Oct. 18, Josh Adams, ARPC staff, and I completed a conference call with Mr. Nate Lovelace, USACOE Mobile, regarding the county's two dredging projects. Mr. Dan Duarte, Gulf Consortium staff, was also on the call.

Eastpoint- Around the beginning of December the Corps will have received 3 preliminary designs for building the spoil area and dredging the channel to its original design depth of 8 feet. The Corps will share the designs with the county with a recommendation. Once the county and the Corps agree on the design and disposal area then the Corps will go to FDEP and finalize the permit. The Corps thinks they can get a permit out of FDEP by March, 2020, and if then can they will use an existing contract to mobilize a dredge contractor to start dredging by May/June 2020. By using an existing contract the Corps will save months of time it would otherwise have to use in going out for bid for this specific job.

The Corps hopes their funds will cover the cost of dredging the Eastpoint channel, but if it does not the county will provide the additional funds by using some of our Consortium funds. The Corps will provide us a proposed budget in December.

Two Mile- the Corps has done the initial assessment of the Two Mile Channel and the disposal area. The Two Mile disposal area is not in that bad of shape and the Corps says it will not take a lot of work to rehab it because they will be using a smaller dredge that will not pump as much water into the disposal area. At this time they intend to use the same dredge at Two Mile as they use at Eastpoint, so in a perfect schedule the Corps would finish Eastpoint and move the dredge to Two Mile. The Corps will provide the county with a cost estimate for Two Mile in December, but the general numbers we discussed are within the funds the county allocated with the Consortium. Mr. Duarte said that normally there is a 4-6 month process to get final approval for Consortium projects through the Gulf Council, and remember the Gulf Council is the federal interagency that has final approval of all Consortium expenditures, but Mr. Duarte said that because this is a Corps project there is a mechanism for the county to get pre-approval from the Gulf Council. Josh Adams will begin the application process with Mr. Duarte once the Corps gives the county a proposed budget.

So, if the projects move forward without any problems then the Eastpoint Channel and the Two Mile Channel should both be dredged in the summer/fall of 2020.

- 2- Update on TRIUMPH application for the fuel farm and the back-up generator at the airport. There was a meeting yesterday at the airport with Centric Aviation, TRIUMPH staff, and I. TRIUMPH staff is looking to enhance the county's application and move it forward to the TRIUMPH Board. The next TRIUMPH Board meeting is here in Apalachicola on Wednesday, Nov. 20.

- 3- Update on Alligator Drive, post- Tropical Storm Nestor. As the Board should be aware, the storm did not create enough damage state wide for a FEMA declaration, so all the damage done to Alligator Drive, which involved losing all of the asphalt the



county out down in the 1100 foot area that was damaged by Hurricane Michael in 2018, is a county expense. Commissioner Boldt may have some more information regarding any assistance coming from the state but I have not heard of any. The status of the \$4.7M repairs as bid by Anderson Columbia is still under review by FEMA Regional office in Atlanta. Senator Rubio's office has reached out to the county to see if we have any FEMA issues so I have advised Mr. Josh Gabel in the Senator's office of our situation.

4- Board action to direct the County Attorney to negotiate an easement across Lot 5, Apalachee Dunes Subdivision, on Bald Point to provide access to the houses served by the relocated Gulf Shore Blvd. The easement is necessary as the final step to provide access to 3 existing houses that are separated from the relocated road by a large wetland. I have met with the owner of Lot 5, Mr. Steve Brown, and have discussed the situation with him. Board action.

County Coordinator's Report  
BOCC Regular Meeting  
November 5, 2019

*Action Items*

1. **Legislative 2020 Appropriations Budget Requests:** At your October 15<sup>th</sup> meeting I requested Board action to authorize a request for funds to construct a new Emergency Operations Center as the only item on the County's Legislative 2020 Appropriation Budget request list. Since that meeting, USDA informed staff that of the \$150 Million that was proposed and advertised to help communities affected by Natural Disasters, only \$2 million has been allocated for the entire State of Florida. Based on that information, I decided to add the Fort Coombs Armory to the Legislative 2020 Appropriations Budget request lists. In addition, I received three requests from the City of Apalachicola to rank and add to the submission list. I reached out to the City of Carrabelle who informed me that they were working on an application and would send me a copy once completed. As the submission deadline was Friday, November 1<sup>st</sup>, I submitted the applications and the ranking list to Senator Montford and Representative Shoaf's offices on Tuesday, October 22<sup>nd</sup> without Carrabelle's application. The list in ranked order is as follows:
  - a. New Emergency Operations Center (\$1,500,000) – County Project
  - b. Fort Coombs Armory Fire Sprinkler Installation (\$250,000) – County Project
  - c. Wastewater Treatment Plant Repairs (\$528,000) – City of Apalachicola
  - d. Drinking Water and Facilities Planning and Design (\$112,250) – City of Carrabelle
  - e. Inflow and Infiltration Study and Repairs (\$370,000) – City of Apalachicola
  - f. Lift Station #4 Improvement and Repair Project (\$492,000) – City of Apalachicola

**Staff Recommendation:** Board action to ratify the 2020 Legislative Appropriation Budget request list as ranked and submitted.

2. **Messer Road (Carrabelle):** Commissioner Massey has received a request for the county to clear a portion of Messer Road in the Lighthouse Estates area that would allow Messer Road to connect to Frank McKamey Way. In checking with the County Planner, he states *"From 2004 until 2006 the County Commissioners discussed taking over the roads in the Lighthouse Estates area west of Carrabelle. On August 1, 2006, the Commission voted to accept 'the Lighthouse Point Estate Roads as county roads', but at the very next meeting the Commission voted to abandon the same roads. On September 5, 2006, the Commission voted again to accept some roads as county roads. This time the motion explicitly named the roads the County was accepting: Paradise Road, Lighthouse Road and West Road. They did not mention accepting Messer Road."* Based on this information and the overgrowth on the referenced portion of the road it is obvious that the county has not been maintaining this road in any manner and it is a private road. In order for the county to do any maintenance on this road, county acceptance of this road would have to be considered along with Mr. Howard Nabors opinion on if he has the equipment to clear the portion of Messer Road.

**Staff Recommendation:** Board discussion and direction on the request to clear a portion of Messer Road.

3. **CR 67 Project/CEI Rankings:** At your October 15<sup>th</sup> meeting, the Board opened and read aloud Requests for Proposals for Construction Engineering and Inspections (CEI) services for County Road 67 (Tallahassee Street) Sidewalk project. There were three firms that submitted proposals and Dewberry Engineers, Inc. was ranked the number one firm. The rankings have been submitted to and approved by FDOT for negotiations.

**Staff Recommendation:** Board action authorizing staff to start negotiations with Dewberry Engineers for CEI services.

4. **2019 Eastpoint Christmas Parade and Celebration:** Mrs. Dottye Thornburg, event coordinator, is requesting Board approval to temporarily close Highway 98 for the 2019 Eastpoint Christmas Parade. The Celebration event will be on Thursday, December 6<sup>th</sup> with the parade line-up starting at 4:00 pm and the parade itself starting at 4:30 pm. The parade route will begin at behind Webb Seafood at the corner of Power Drive and C. A. Gillespie Street, then a left turn (Eastwards) onto Highway 98 with the parade ending in front of Fisherman's Choice. Once approved, Mrs. Thornburg will be required to contact FDOT for a permit and the Sheriff's Office to assist with traffic control.

**Staff Recommendation:** Board action to authorize the temporary closing of Highway 98 on Friday, December 6<sup>th</sup> for the 2019 Eastpoint Christmas Parade.

5. **FSU Marine Lab:** It has been over two months since the County Commission sent a letter to the Governor and Cabinet, requesting they convert the old FSU Marine Lab on Alligator Point into a public boat ramp, and we have not heard anything from any State office or agency about this matter. Does the board want to continue to pursue a boat ramp at this location or try to find another available site?

**Staff Recommendation:** Board discussion and direction relating to a boat ramp in the Alligator Harbor area.

6. **Grants/Special Project Coordinator:** In August the Board authorized the creation and advertisement for a Grants/Special Project Coordinator position at a \$35,000 salary. The Board requested that I include a four-year degree and some grant management experience as part of the job requirements. The County received 4 applications and of the four two didn't have the required degree, one applicant asked to be removed from consideration, and the other decided not to accept the position. So, after some discussion with Mr. Mark Curenton and Mr. Alan Pierce I recommend the following: promote Mrs. Cortni Bankston from Permitting Clerk to an Administrative Assistant. Mrs. Bankston's primary role would be to assist Mr. Curenton with FDOT and other grants and her secondary role would be to assist me with some of the Board's administrative duties. The salary for this position will be \$27,500. I will then advertise for a new Permitting Clerk at a salary of \$25,000. At some point in the near future Mr. Alan Pierce will discuss his recommendation for a RESTORE Coordinator replacement.

**Staff Recommendation:** Board action to authorize a change to Mrs. Bankston's job description and salary as stated and advertise for a Permitting Clerk at \$25,000.

7. **Advisory Board of Adjustment Appointment (ABOA):** Mr. Joe Hambrose has informed Mrs. Amy Ham-Kelly that he is resigning from his District 2 seat as a County Advisory Board of Adjustment member. Mrs. Kelly contacted Commissioner Boldt about a replacement and the commissioner has recommended Mr. Benjamin Houston. Mrs. Kelly and Mr. Houston have talked about the role of the ABOA and she finds that he is very interested and seems knowledgeable with the ABOA process. Both Commissioner Boldt and Mr. Kelly recommend appointing Mr. Benjamin Houston to the ABOA.

**Staff Recommendation:** Board action to appoint Mr. Benjamin Houston to serve as District 2 representative on the County's Advisory Board of Adjustment.

8. **Capital Improvement Schedule:** Mr. Curenton has informed me that it is time for the County Commission to do its annual update of the Capital Improvements Schedule. The County is required to update the capital improvements schedule in its comprehensive plan annually. If there is a potential capital improvement project you would like to pursue within the next five years, contact Mr. Curenton so he can include it in the proposed schedule. A public hearing is required to amend the capital improvement schedule in the comprehensive plan. The current list is attached to my report.

**Staff Recommendation:** Board action to authorize a public hearing to amend the capital improvement schedule in the comprehensive plan.

9. **2020 Census Complete Count Committee:** At your last meeting I informed the Board of the need to create a Franklin County Complete Count Committee for the 2020 U. S. Census. I have "recruited" Mrs. Pat O'Connell and Mrs. Buena Brown to serve as the Chair and Vice Chair, organize this committee, and "recruit" other members. I met with Pat, Buena, and Evelin (Census Bureau) on Thursday to discuss the creation and the role of the CCC. Pat and Buena will be on future agendas to discuss the importance of the Census, as it relates to promotions and getting as many people as possible in the county to participate in the census. As we all are aware Census participation equals money for the county.

**Staff Recommendation:** Board action to approve the creation of the 2020 Census Complete Count Committee and appoint Mrs. Pat O'Connell and Mrs. Buena Brown as the Chair and Vice-Chair.

10. **Commissioner Boldt request:** Commissioner Boldt informed me that he was planning to attend a Florida Department of Education Public Hearing entitled "The Strengthening Career & Technical Education for the 21<sup>st</sup> Century Act". Unfortunately, the one-day Public Hearing was scheduled for yesterday November 4<sup>th</sup> in Leon County, prior to today's meeting, so there was not an opportunity to bring this to the Board for approval before today.

**Staff Recommendation:** Board action to authorize travel and expenses for Commissioner Boldt attendance at the Department of Education Public Hearing.

*Information Items*

11. **Healthcare Proposals:** During the month of November the County Commission along with the Weems Board of Directors (BOD) heard proposals from Alliant/TMH and Ascension Sacred Heart regarding the future of healthcare in Franklin County at two separate workshops. The Weems (BOD) is now tasked with discussing both proposals and forwarding a recommendation to you at a future meeting. To assist with their decision making, the Weems BOD has scheduled a public hearing to allow the general public to voice their preferences and concerns on Thursday, November 14<sup>th</sup> at 5:30 pm here in your meeting room. This meeting will be properly noticed. I will encourage representatives from both cities to continue to attend all meetings and public hearings, relating to healthcare services in the county, so that they remain as informed as possible. The information will be essential to both cities when the county receives a recommendation from the Weems BOD.
12. **St. George Island Bathroom Project:** Commissioner Jones has been working with the Finance Office on using TDC funds for new bathrooms on St. George Island beach for the last few months. They have found a possible option that includes a loan repayment plan that Commissioner Jones will bring to TDC, perhaps at the next regular meeting for discussion. After the TDC has discussed this matter, a recommendation will be sent to this Board. Let Commissioner Jones know if you have any concerns that you would like discussed at that TDC meeting regarding this project.
13. **Aquaculture Lease Application:** At your last meeting I provided a link to a new aquaculture dock lease that the county received from the Division of Aquaculture. As this week is the deadline, send your comments or objections to me or directly to the department. Below is the link I provided at the last meeting.  
[https://franklincountyfl-my.sharepoint.com/:b:/g/personal/michael\\_franklincountyfl\\_onmicrosoft\\_com/EZQkfH\\_Z0iZDnYafqPXe7a8BAhE\\_9p6xHJr8ylZJT3RaDg?e=IDk6Br](https://franklincountyfl-my.sharepoint.com/:b:/g/personal/michael_franklincountyfl_onmicrosoft_com/EZQkfH_Z0iZDnYafqPXe7a8BAhE_9p6xHJr8ylZJT3RaDg?e=IDk6Br)
14. **Living Shoreline Interagency Meeting:** I, along with Commissioners Jones and Boldt, attended the first Living Shoreline Interagency meeting on Thursday October 24<sup>th</sup>. There were quite a few state agencies in attendance via phone and Mr. Rick Harter of Ecology and Environment, Inc. led the meeting. Mr. Harter provided a background of the project but asked the attendees to share historical knowledge of the site, assist with development of the project goals and vision, and assist with identifying any project constraints. The next steps and action items were discussed as preparation for the next meeting. I will inform the Board of the next meeting date, time, and location as soon as it is confirmed. Below is a link to the meeting documents.

[https://franklincountyfl-my.sharepoint.com/:f/g/personal/michael\\_franklincountyfl\\_onmicrosoft\\_com/Esk894XMVtFCvv4q-Tvg26IBHnhbrlUApxVd07cOGIh9cA?e=txfQrA](https://franklincountyfl-my.sharepoint.com/:f/g/personal/michael_franklincountyfl_onmicrosoft_com/Esk894XMVtFCvv4q-Tvg26IBHnhbrlUApxVd07cOGIh9cA?e=txfQrA)

15. **DEP Notice of Intent Drilling Permits in Calhoun County:** As part of Chris Doolin's November 1, 2019 daily briefings, there was an article that stated, "DEP has given thumbs up to issuing permits for Oil and gas drilling in Calhoun County." These permits for six oil wells which would be located between the Apalachicola River, Dead Lakes and Chipola River in Calhoun County was submitted in the Fall of 2018, prior to Hurricane Michael. On October 22, Ms. Georgia Ackerman, Riverkeeper's Executive Director, sent you an email stating the Riverkeeper's position regarding these six exploratory oil permits. I have included Ms. Ackerman's email and Mr. Doolin's daily briefing as they both contain links with additional information on these exploratory oil permits.
16. **Library Director:** Mr. Corey Bard, your new Library Director, started yesterday. He will be on a future meeting agenda to introduce himself to the Board.
17. **Florida Department of Transportation (FDOT) Project:** The County has been informed by the local FDOT contractor, Ferrovial, that there is an upcoming Fender System and Lighting repair project for Franklin and Gulf Counties. This work should include repairs to the navigation lighting systems, repairs and replacement to the bridge lighting systems, and fender system repairs. In addition, FDOT is also evaluating the pavement on US 98 in Franklin that was damaged by Hurricane Michael and hopefully, will add funding for design next fiscal year and funding for construction around 2023.

**From:** Georgia Ackerman georgia@apalachicolariverkeeper.org

**Subject:** Oil drilling in Apalachicola floodplain decision by DEP

**Date:** October 22, 2019 at 11:14 AM

**To:** smokey@franklincountyflorida.com, ricky@franklincountyflorida.com, noah@franklincountyflorida.com, bert@franklincountyflorida.com, william@franklincountyflorida.com

**Cc:** Michael Moron michael@franklincountyflorida.com, Mark Curenton markc@franklincountyflorida.com, riverkeeper@apalachicolariverkeeper.org

GA

Hello All.

FL DEP is expected to issue decision on SIX exploratory oil permits in the **next few days**.

***These six Cholla Petroleum oil wells would be located between the Apalachicola River, Dead Lakes and Chipola River—Calhoun County***

<http://apalachicolariverkeeper.org/wp-content/uploads/ACTION-ALERT-Oil-Drilling-Gulf-Calhoun-Counties-FINAL.pdf>

<http://apalachicolariverkeeper.org/oildrilling/>

Related, one exploratory well was recently approved, "intent to issue," for Gulf County in the Wetappo Creek/St. Andrews watershed, west of Dead Lakes.

Apalachicola Riverkeeper submitted comments of opposition to both Cholla and Spooner's permit applications.

An oil field in the floodplain presents significant ecological and economic threats to the region, especially to downstream communities such as Port St. Joe and Apalachicola. We also don't know what mode of transportation would be utilized to transport crude to refineries in the event of an oil field being established. (Pipeline, barges, tanker trucks?)

Drilling oil wells poses a real threat to the health and recovery of the Apalachicola River, the floodplain and Apalachicola Bay. The risk of damage to water quality, biologic and geologic integrity of the ecosystem from drilling along with the toxic substances used in drilling wells, far exceeds any benefits that a small number of property owners and an oil company will gain. These are not in the public interest for those of us that use and care for the Apalachicola River.

Best,  
Georgia

Georgia Ackerman  
Riverkeeper and Executive Director  
[georgia@apalachicolariverkeeper.org](mailto:georgia@apalachicolariverkeeper.org)  
850-321-6262  
[Action Alert: Onshore Oil Drilling](#)  
Read our recent [blog](#)  
Join me in support of [RiverTrek 2019](#)

**From:** Chris Doolin [cdoolin@nettally.com](mailto:cdoolin@nettally.com)  
**Subject:** The Briefing for Friday, Nov 1, 2019  
**Date:** November 1, 2019 at 8:30 AM  
**To:** Chris Doolin [cdoolin@nettally.com](mailto:cdoolin@nettally.com)

CD



1954 General Fulgencio Batista elected President of Cuba

## The Briefing for Friday, Nov 1, 2019

Compiled almost daily by Chris Doolin  
[cdoolin@nettally.com](mailto:cdoolin@nettally.com)  
[Tallahassee Weather](#)

[Link to College Football Schedule for Week 10](#)  
**#8 Georgia Bulldogs take on THE #6 Florida Gators**  
**Miami Hurricanes take on Florida State in Tallahassee**

### The Quick

#### **School Safety Commission Report to highlight Need for More Mental Health Funding**

The Marjory Stoneman Douglas Commission approved a draft report that will highlight a need for more mental health funding. The report is expected to be finalized and sent to Gov. Ron DeSantis, Senate President Bill Galvano and House Speaker José Oliva as early as today. [Link to Draft Report](#). The report includes a second set of recommendations issued by the commission, which was created following a February 2018 mass shooting at the Parkland school, which left 17 students and faculty dead and 17 others injured.

The report includes recommendations in the following areas:

- Mental Health funding;
- Instruction for students about character development and “social-emotional learning.”
- Changes to the school “guardian” program\
- Additional training regarding individuals with mental illness

State lawmakers will consider the findings and recommendations in the report during the 2020 legislative session, which starts in January.

#### **DEP Issue Notice of Intent Drilling Permits in Calhoun County**

DEP has given thumbs up to issuing permits for Oil and gas drilling in Calhoun County. Cholla Petroleum of Dallas applied for permission two months prior to Hurricane Michael to sink six exploratory wells between 13,600 feet and 14,200 feet between Dead Lakes and the Apalachicola River in Calhoun County. Should any of the wells prove successful, the company would then have to undergo a separate and subsequent process for an operating permit to commercially produce oil or gas, providing additional data, a spill prevention and cleanup plan and other information to DEP for review. The notice of intent to issue the permits can be found here: <https://floridadep.gov/water/oil-gas/content/current-applications>

### News Clips From Around Florida

[AP: Trump changes primary residence from New York to Florida](#)

[Sentinel: Children lack health insurance in Florida, across US, report finds](#)

[Bradenton Herald: Red tide is growing stronger south of Manatee County. And it's creeping northward](#)

[Sun-Sentinel: Parkland parent: Senators lied to excuse vote supporting ex-Broward Sheriff Scott Israel](#)

[POLITICO: Florida GOP hired Marvel-linked security consultant for internal probe](#)

[News-Herald: Florida lawmaker moves to ban smoking on public beaches and parks](#)

[News-Press: Roads taking a toll on task force members as some struggle to understand need, origination](#)

[AP: Principal whose Holocaust remarks went viral is fired](#)

### Legislative Committees and Other Events Scheduled this week

#### **FRIDAY, NOVEMBER 1, 2019**

- FSU TRUSTEES MEET: The Florida State University Board of Trustees will meet. (Friday, 9 a.m., Florida State University, Donald L. Tucker Civic Center, 505 West Pensacola St., Tallahassee.)
- FEA BUS TOUR: The Florida Education Association will continue a bus tour focused on calling for increased education funding. (Friday, 1 p.m., Hernando High School, 111 Ernie Chatman Run, Brooksville.)

#### **DEP's Multi-agency Weekly Algal Report**

View the [weekly report online](#) or visit DEP's [Algal Bloom Dashboard](#)

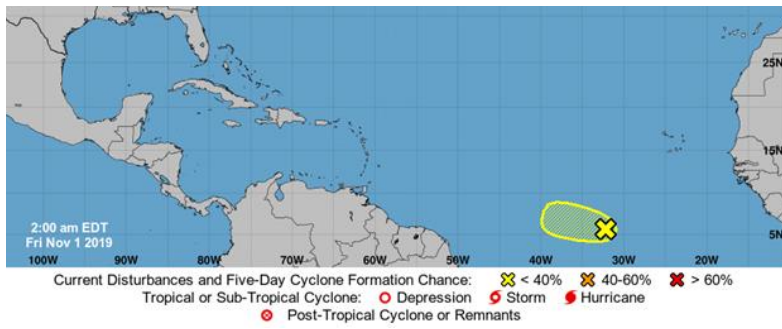
### The Tropics

[Link to National Hurricane Center](#)

#### **Five-Day Graphical Tropical Weather Outlook** National Hurricane Center Miami, Florida







*Chris Doolin*

President – Christian B. Doolin & Associates  
Vice – President – Robert P. Jones & Associates  
Mobile – 850-508-5492  
Email – [cdoolin@nettally.com](mailto:cdoolin@nettally.com)

BEFORE THE FLORIDA PUBLIC SERVICE COMMISSION

In re: Petition for approval of revised  
underground residential distribution tariffs, by  
Duke Energy Florida, LLC.

DOCKET NO. 20190076-EI  
ORDER NO. PSC-2019-0443-TRF-EI  
ISSUED: October 23, 2019

The following Commissioners participated in the disposition of this matter:

ART GRAHAM, Chairman  
JULIE I. BROWN  
DONALD J. POLMANN  
GARY F. CLARK  
ANDREW GILES FAY

ORDER GRANTING DUKE ENERGY FLORIDA, LLC's  
PETITION FOR APPROVAL OF REVISED UNDERGROUND  
RESIDENTIAL DISTRIBUTION TARIFF MODIFICATION

BY THE COMMISSION:

Background

On April 1, 2019, Duke Energy Florida, LLC (Duke or utility) filed a petition for approval of revisions to its underground residential distribution (URD) tariffs. The URD tariffs apply to new residential subdivisions and represent the additional costs, if any, Duke incurs to provide underground distribution service in place of overhead service. The proposed (legislative version) URD tariffs are contained in Attachment A to this order. We approved Duke's current URD charges in Order No. PSC-2017-0283-TRF-EI (2017 order).<sup>1</sup>

We suspended Duke's proposed tariffs by Order No. PSC-2019-0212-PCO-EI.<sup>2</sup> Duke responded to Commission staff's first data request on May 31, 2019. We have jurisdiction over this matter pursuant to Sections 366.03, 366.04, 366.05, and 366.06, Florida Statutes (F.S.).

Decision

Rule 25-6.078, Florida Administrative Code (F.A.C.), defines investor-owned utilities' (IOU) responsibilities for filing updated URD tariffs. Duke filed the instant petition pursuant to subsection (3) of the rule, which requires IOUs to file supporting data and analyses for updated URD tariffs if the cost differential varies from the our approved differential by more than ten percent. On October 15, 2018, pursuant to Rule 25-6.078, F.A.C., Duke informed us that its

---

<sup>1</sup> Order No. PSC-2017-0283-TRF-EI, issued July 24, 2017, in Docket No. 20170069-EI, *In re: Petition for approval of revised underground residential distribution tariffs, but Duke Energy Florida, LLC.*

<sup>2</sup> Order No. PSC-2019-0212-PCO-EI, issued June 3, 2019, in Docket No. 20190076-EI, *In re: Petition for approval of revised underground residential distribution tariffs, by Duke Energy Florida, LLC.*

differential for the low density subdivision decreased by 81 percent from the differential approved in the 2017 order, requiring Duke to file the instant petition.

The URD tariffs provide charges for underground service in new residential subdivisions and represent the additional costs, if any, the utility incurs to provide underground service in place of overhead service. The cost of standard overhead construction is recovered through base rates from all ratepayers. In lieu of overhead construction, customers have the option of requesting underground facilities. Any additional cost is paid by the customer as contribution-in-aid-of-construction (CIAC). Typically, the URD customer is the developer of a subdivision.

Traditionally, three standard model subdivision designs have been the basis upon which each IOU submits URD tariff changes for our approval: low density, high density, and a high density subdivision where dwelling units take service at ganged meter pedestals (groups of meters at the same physical location). While actual construction may differ from the model subdivisions, the model subdivisions are designed to reflect average overhead and underground subdivisions.

Costs for underground construction have historically been higher than costs for standard overhead construction and the additional cost is paid by the customer as a CIAC. However, as shown on Table 1, Duke's proposed URD differential charges are \$0 per lot for the low density and ganged meter subdivisions. Therefore, the URD customer shall not be assessed a CIAC charge for requesting underground service in the low density and ganged meter subdivisions. For the high density subdivision the proposed differential decreased from \$403 to \$34 per lot. The decrease in the differentials is primarily attributable to changes in Duke's operational costs, as discussed in more detail in the section of our order titled operational costs.

Table 1 shows the current and proposed URD differentials for the low density, high density, and ganged meter subdivisions. The charges shown are per-lot charges.

**Table 1**

**Comparison of URD Differential per Lot**

<b>Types of Subdivision</b>	<b>Current URD Differential</b>	<b>Proposed URD Differential</b>
Low Density	\$694	\$0
High Density	\$403	\$34
Ganged Meter	\$158	\$0

Source: Order PSC-2017-0283-TRF-EI and Duke's 2019 Petition

The calculations of the proposed URD charges include (1) updated labor and material costs along with the associated loading factors and (2) operational costs. The costs are discussed below.

Labor and Material Costs

The installation costs of both overhead and underground facilities include the labor and material costs to provide primary, secondary, and service distribution lines, as well as transformers. The costs of poles are specific to overhead service while the costs of trenching and backfilling are specific to underground service. The utilities are required by Rule 25-6.078 (5), F.A.C., to use current labor and material costs.

Duke's labor costs for overhead and underground construction are comprised of costs associated with work performed by both in-house employees and outside contractors. Duke's in-house labor rates are based upon actual labor costs negotiated in bargaining unit contracts and labor rates with contractors are negotiated. Table 2 compares total 2017 and 2019 labor and material costs for the three subdivision models.

**Table 2****Labor and Material Costs per Lot**

	<b>2017 Costs</b>	<b>2019 Costs</b>	<b>Difference</b>
<b>Low Density</b>			
Underground Labor/Material Costs	\$1,477	\$1,620	\$143
Overhead Labor/Material Costs	\$1,069	\$1,323	\$254
Per lot Differential	\$408	\$297	(\$111)
<b>High Density</b>			
Underground Labor/Material Costs	\$1,181	\$1,484	\$303
Overhead Labor/Material Costs	\$865	\$1,009	\$144
Per lot Differential	\$316	\$475	\$159
<b>Ganged Meter</b>			
Underground Labor/Material Costs	\$686	\$581	(\$105)
Overhead Labor/Material Costs	\$609	\$750	\$141
Per lot Differential	\$77	(\$169)	(\$246)

Source: 2017 Order and Duke's 2019 filing

As Table 2 shows, the majority of overhead and underground labor and material costs have increased since 2017. Because of a design change as discussed in more detail in the section of the order titled subdivision design changes, the only exception to the increase in costs can be seen in the underground ganged meter labor and material costs (decrease from \$686 to \$581).

Subdivision Design Changes

Duke stated that the utility began using a new underground design software in the fall of 2017. Duke explained that the new software incorporates the most recent loading parameters for cables and transformers to design the most cost-effective way (in terms of number of transformers, transformer size, and cable length) to serve a home. The high density subdivision design was modified to reflect front lot construction as required by Rule 25-6.0341(1), F.A.C.

With respect to the underground ganged meter subdivision design, Duke explained that the design was modified to reflect townhome construction. Duke has had very few new underground mobile home parks that are typically served by a ganged meter, but several new townhome projects taking underground service at a ganged meter. The result of incorporating townhome construction is more units served from the ganged meter, and therefore, reduced per lot costs. As seen in Table 2 above, the total underground labor and material costs decreased from \$686 to \$581.

The three overhead designs had minor modifications to meet both National Electric Safety Code and Duke's construction standards. Specifically, the overhead design was modified to incorporate Duke's current standards that require increased insulation levels, taller poles, and increased spaces between the phases.

### Operational Costs

Rule 25-6.078(4), F.A.C., requires that the differences in net present value (NPV) of operational costs between overhead and underground systems, including average historical storm restoration costs over the life of the facilities, be included in the URD charge. The inclusion of the operational cost is intended to capture longer term costs and benefits of undergrounding.

Operational costs include operations and maintenance costs along with capital costs and represent the cost differential between maintaining and operating an underground versus an overhead system over the life of the facilities. The inclusion of the storm restoration cost in the URD calculations lowers the differential, since an underground distribution system generally incurs less damage than an overhead system as a result of a storm, and therefore, less restoration costs when compared to an overhead system.

The utility used a 5-year average of historical operational costs (2014-2018) for its calculations in this docket. The methodology used by Duke in this filing for calculating the NPV of operational costs was approved in Order No. PSC-12-0348-TRF-EI.<sup>3</sup> We note that operational costs may vary among IOUs due to multiple factors, including differences in size of service territory, miles of coastline, regions subject to extreme winds, age of the distribution system, or construction standards.

### Non-storm Operational Costs

Duke's operational costs for an overhead system have increased more than the operational cost for an underground system. The resulting differentials are shown in Column B in Table 3. For the low density subdivision, the operational cost differential in 2017 was \$350 (indicating that underground operational costs were higher than overhead operational costs). As shown in Table 3, the operational cost differential for the low density subdivision is now \$80. For the high density and ganged meter subdivisions, the operational cost differentials decreased from \$126 and \$109 to -\$20 and -\$1, respectively, indicating that overhead operational costs are slightly higher than underground operational costs. Duke explained that the primary reason for this change in operational costs is the increase in overhead operational costs as a result of Duke's increased maintenance, such as pole replacements, on its overhead distribution system.

---

<sup>3</sup> Order No. PSC-12-0348-TRF-EI, issued July 5, 2012, in Docket No. 110293-EI, *In re: Petition for approval of revised underground residential distribution tariffs, by Progress Energy Florida, Inc.*

Avoided Storm Restoration Costs

Duke explained that the recent hurricane season significantly increased the avoided storm restoration costs impacts. Specifically, Duke stated the utility incorporated overhead storm restoration costs for hurricanes Irma, Nate, Michael, Matthew, Hermine, and tropical storm Colin. Therefore, the amount representing avoided storm restoration costs significantly increased from 2017.

Table 3 presents the pre-operational, non-storm operational, and the avoided storm restoration cost differentials between overhead and underground systems. The proposed differential is \$0 when the calculation results in a negative number.

**Table 3**  
**NPV of Operational Costs Differential per Lot**

<b>Type of Subdivision</b>	<b>Pre-Operational Costs (A)</b>	<b>Non-storm Operational costs (B)</b>	<b>Avoided Storm costs (C)</b>	<b>Proposed URD Differentials (A)+(B)+(C)</b>
Low Density	\$297	\$80	(\$726)	\$0
High Density	\$475	(\$20)	(\$421)	\$34
Ganged Meter	(\$169)	(\$1)	(\$312)	\$0

Source: 2019 Filing

Conclusion

We have reviewed Duke's proposed URD tariffs and associated charges, its accompanying work papers, and its responses to Commission staff's data request. We find the proposed URD tariffs and associated charges to be reasonable and approve Duke's proposed URD tariffs and associated charges as shown in Attachment A, effective September 5, 2019.

Based on the foregoing, it is

ORDERED by the Florida Public Service Commission that Duke Energy Florida, LLC's proposed URD tariffs and associated charges as shown in Attachment A, are approved effective October 3, 2019. It is further

ORDERED that if a protest is filed within 21 days of issuance of the Order, the tariff shall remain in effect with any charges held subject to refund pending resolution of the protest. It is further

ORDERED that if no timely protest is filed, this docket shall be closed upon the issuance of a Consummating Order.

By ORDER of the Florida Public Service Commission this 23rd day of October, 2019.



---

ADAM J. TEITZMAN  
Commission Clerk  
Florida Public Service Commission  
2540 Shumard Oak Boulevard  
Tallahassee, Florida 32399  
(850) 413-6770  
www.floridapsc.com

Copies furnished: A copy of this document is provided to the parties of record at the time of issuance and, if applicable, interested persons.

WLT

#### NOTICE OF FURTHER PROCEEDINGS

The Florida Public Service Commission is required by Section 120.569(1), Florida Statutes, to notify parties of any administrative hearing or judicial review of Commission orders that is available under Sections 120.57 or 120.68, Florida Statutes, as well as the procedures and time limits that apply. This notice should not be construed to mean all requests for an administrative hearing or judicial review will be granted or result in the relief sought.

Mediation may be available on a case-by-case basis. If mediation is conducted, it does not affect a substantially interested person's right to a hearing.

The Commission's decision on this tariff is interim in nature and will become final, unless a person whose substantial interests are affected by the proposed action files a petition for a formal proceeding, in the form provided by Rule 28-106.201, Florida Administrative Code. This petition must be received by the Office of Commission Clerk, 2540 Shumard Oak Boulevard, Tallahassee, Florida 32399-0850, by the close of business on November 13, 2019.

In the absence of such a petition, this Order shall become final and effective upon the issuance of a Consummating Order.

Any objection or protest filed in this docket before the issuance date of this order is considered abandoned unless it satisfies the foregoing conditions and is renewed within the specified protest period.



SECTION NO. IV  
~~SECOND-THIRD~~ REVISED SHEET NO. 4.110  
CANCELS ~~FIRST-SECOND~~ REVISED SHEET NO. 4.110

Page 1 of 7

PART XI  
UNDERGROUND RESIDENTIAL DISTRIBUTION POLICY

11.01 Definitions:

The following words and terms used under this policy shall have the meaning indicated:

- |                                  |   |
|----------------------------------|---|
| (1) Applicant:                   | Any person, partnership, association, corporation, or governmental agency controlling or responsible for the development of a new subdivision or dwelling unit and applying for the construction of underground electric facilities.  |
| (2) Building:                    | Any structure, within subdivision, designed for residential occupancy and containing less than five (5) individual dwelling units.  |
| (3) Commission:                  | Florida Public Service Commission.  |
| (4) Company:                     | Duke Energy Florida, <del>Inc.</del> LLC  |
| (5) Direct Burial:               | A type of construction involving the placing of conductors in the ground without the benefit of conduit or ducts. Other facilities, such as transformers, may be above ground.  |
| (6) Distribution System:         | Electric service facilities consisting of primary and secondary conductors, service laterals, transformers, and necessary accessories and appurtenances for the furnishing of electric power at utilization voltage.  |
| (7) Feeder Main:                 | A three-phase primary installation which serves as a source for primary laterals and loops through suitable overcurrent devices.  |
| (8) Mobile Home (Trailer):       | A non-self propelled vehicle or conveyance, permanently equipped to travel upon the public highways, that is used either temporarily or permanently as a residence or living quarters.  |
| (9) Multiple-Occupancy Building: | A structure erected and framed of component structural parts and designed to contain five (5) or more individual dwelling units.  |
| (10) Point of Delivery:          | The point where the Company's wires or apparatus are connected to those of the Customer.  |
| (11) Primary Lateral:            | That part of the electric distribution system whose function is to conduct electricity at the primary level from the feeder main to the transformers serving the secondary street mains. It usually consists of a single-phase conductor or insulated cable, together with necessary accessory equipment for supporting, terminating and disconnecting from the primary mains by a fusible element. |
| (12) Service Lateral:            | The underground service conductors between the street or rear property main, including any risers at a pole or other structure or from transformers, and the first point of connection to the service entrance conductors in a terminal or meter box on the exterior building wall.   |
| (13) Subdivision:                | The tract of land which is divided into five (5) or more building lots or upon which five (5) or more separate dwelling units are to be located, or the land on which is to be constructed new multiple-occupancy buildings.  |
| (14) Townhouse:                  | A one(1)-family dwelling unit of a group of three (3) or more such units separated only by firewalls. Each townhouse unit shall be constructed upon a separate lot and serviced with separate utilities and shall otherwise be independent of one another.  |

(Continued on Next Page)

ISSUED BY: Javier J. Portuondo, Managing Director, Rates & Regulatory Strategy – FL  
EFFECTIVE: April 29, 2013

Formatted: Header distance from edge: 0.52"





SECTION NO. IV  
~~NINETEENTH~~ TWENTIETH REVISED SHEET NO. 4.113  
CANCELS ~~EIGHTEENTH~~ NINETEENTH REVISED SHEET NO. 4.113

Page 4 of 7

(2) Contribution by Applicant:

(a) Schedule of Charges:

Company standard design underground residential distribution 120/240 volt single-phase service (see also Part 11.03(7)):

To subdivisions with a density of 1.0 or more but less than six (6) dwelling units per acre.....\$684.00-0.00 per dwelling unit

To subdivisions with a density of six (6) or more dwelling units per acre .....\$403.00-34.00 per dwelling unit

To subdivisions with a density of six (6) or more dwelling units per acre taking service at ganged meter pedestals .....\$468.00-0.00 per dwelling unit

To multi-occupancy buildings.....See Part 11.06(2)

(b) The above costs are based upon arrangements that will permit serving the local underground distribution system within the subdivision from overhead feeder mains. If feeder mains within the subdivision are deemed necessary by the Company to provide and/or maintain adequate service and are required by the Applicant or a governmental agency to be installed underground, the Applicant shall pay the Company the average differential cost between such underground feeder mains within the subdivision and equivalent overhead feeder mains as follows:

Three-phase primary main or feeder charge per trench-foot within subdivision:

(U.G. - Underground, O.H. - Overhead)

#1/0 AWG U.G. vs. #1/0 AWG O.H.....\$3.020.00 per foot

500 MCM U.G. vs. 336 MCM O.H.....\$44.640.00 per foot

1000 MCM U.G. vs. 795 MCM O.H.....\$42.550.00 per foot

The above costs are based on underground feeder construction using the direct burial method. If conduit is required, the following additional charge(s) will apply:

2 inch conduit.....\$2.062.08 per foot

4 inch conduit.....\$3.403.55 per foot

6 inch conduit.....\$6.065.74 per foot

Cable pulling - single phase.....\$4.762.34 per foot

Cable pulling - 3 phase small wire.....\$1.763.87 per foot

Cable pulling - 3 phase feeder.....\$2.634.69 per foot

The above costs do not require the use of pad-mounted switchgear(s), terminal pole(s), pull boxes or feeder splices. If such facilities are required, a differential cost for same will be determined by the Company on an individual basis and added to charges determined above.

(c) Credits (not to exceed the "average differential costs" stated above) will be allowed where, by mutual agreement, the Applicant provides trenching and backfilling for the use of the Company's facilities in lieu of a portion of the cash payment described above. These credits, based on the Company's design drawings, are:

Primary and/or Secondary Systems,  
for each Foot of Trench.....\$2.843.54

Service Laterals,  
for each Foot of Trench.....\$2.843.54

(Continued on Next Page)

Formatted: Header distance from edge: 0.52", Footer distance from edge: 0.4"



SECTION NO. IV  
~~EIGHTEENTH~~~~NINETEENTH~~ REVISED SHEET NO. 4.114  
CANCELS ~~SEVENTEENTH~~~~EIGHTEENTH~~ REVISED SHEET NO. 4.114

Page 6 of 7

(3) Point of Delivery:

The point of delivery shall be determined by the Company and will be on the front half of the side of the building that is nearest the point at which the underground secondary electric supply is available to the property. The Company will not install a service on the opposite side of the building where the underground secondary electric supply is available to the property. The point of delivery will only be allowed on the rear of the building by special exception. The Applicant shall pay the estimated full cost of service lateral length required in excess of that which would have been needed to reach the Company's designated point of service.

(4) Location of Meter and Socket:

The Applicant shall install a meter socket at the point designated by the Company in accordance with the Company's specifications. Every effort shall be made to locate the meter socket in unobstructed areas in order that the meter can be read without going through fences, etc.

(5) Development of Subdivisions:

The above charges are based on reasonably full use of the land being developed. Where the Company is required to construct underground electric facilities through a section or sections of the subdivision or development where service will not be required for at least two (2) years, the Company may require a deposit from the Applicant before construction is commenced. This deposit, to guarantee performance, will be based on the estimated total cost of such facilities rather than the differential cost. The amount of the deposit, without interest, in excess of any charges for underground service will be returned to the Applicant on a prorata basis at quarterly intervals on the basis of installations to new customers. Any portion of such deposit remaining unrefunded, after five (5) years from the date the Company is first ready to render service from the extension, will be retained by the company.

(6) Relocation or Removal of Existing Facilities:

If the Company is required to relocate or remove existing overhead and/or underground distribution facilities in the implementation of these Rules, all costs thereof shall be borne exclusively by the Applicant. These costs shall include costs of relocation or removal, the in-place value (less salvage) of the facilities so removed, and any additional costs due to existing landscaping, pavement or unusual conditions.

(7) Other Provisions:

If soil compaction is required by the Applicant at locations where Company trenching is done, an additional charge may be added to the charges set forth in this tariff. The charge will be estimated based on the Applicant's compaction specifications.

**11.04 UNDERGROUND SERVICE LATERALS FROM ~~OVERHEAD-EXISTING SECONDARY~~ ELECTRIC DISTRIBUTION SYSTEMS.**

(1) New Underground Service Laterals:

When requested by the Applicant, the Company will install underground service laterals from ~~overhead existing secondary~~ systems to newly constructed residential buildings containing less than five (5) separate dwelling units.

(2) Contribution by Applicant:

- (a) The Applicant shall pay the Company the following average differential cost between an overhead service and an underground service lateral:

For Service Lateral up to 80 feet ..... \$439.00544.00  
For each foot over 80 feet up to 300 feet ..... \$ 0.0 per foot  
Service laterals in excess of 300 feet shall be based on a specific cost estimate.

- (b) Credits will be allowed where, by mutual agreement, the Applicant provides trenching and backfilling in accordance with the Company specifications and for the use of the Company facilities, in lieu of a portion of the cash payment described above. These credits, based on the Company's design drawings, are as follows:

For each Foot of Trench ..... \$ 2-843.54

The provisions of Paragraphs 11.03(3) and 11.03(4) are also applicable.

(Continued on Next Page)

ISSUED BY: Javier J. Portuondo, ~~Managing~~ Director, Rates & Regulatory Strategy – FL  
EFFECTIVE: ~~July-13, 2017~~



SECTION NO. IV  
~~EIGHTEENTH~~~~NINETEENTH~~ REVISED SHEET NO. 4.115  
CANCELS ~~SEVENTEENTH~~~~EIGHTEENTH~~ REVISED SHEET NO. 4.115

Page 6 of 7

**11.05 UNDERGROUND SERVICE LATERALS REPLACING EXISTING RESIDENTIAL OVERHEAD SERVICES:**

**Applicability:**

When requested by the Applicant, the Company will install underground service laterals from existing overhead lines as replacements for existing overhead services to existing residential buildings containing less than five (5) separate dwelling units.

**Rearrangement of Service Entrance:**

The Applicant shall be responsible for any necessary rearranging of his existing electric service entrance facilities to accommodate the proposed underground service lateral in accordance with the Company's specifications.

**Trenching:**

The Applicant shall also provide, at no cost to the Company, a suitable trench and perform the backfilling and any landscaping, pavement, or other suitable repairs. If the Applicant requests the Company to supply the trench or remove any additional equipment other than the Service Lateral, the charge to the Applicant for this work shall be based on a specific cost estimate.

**Contribution by Applicant:**

The charge excluding trenching costs shall be as follows:

For Service Lateral ..... ~~\$846.00~~ **237.00** per service

**11.06 UNDERGROUND DISTRIBUTION FACILITIES TO MULTIPLE-OCCUPANCY RESIDENTIAL BUILDINGS:**

**(1) Availability:**

Underground electric distribution facilities may be installed within the tract of land upon which multiple-occupancy residential buildings containing five (5) or more separate dwelling units will be constructed.

**(2) Contribution by Applicant:**

There will be no contribution from the Applicant so long as the Company is free to construct the extension in the most economical manner, and reasonably full use is made of the tract of land upon which the multiple-occupancy buildings will be constructed. Other conditions will require a contribution from the Applicant.

**(3) Responsibility of Applicant:**

- (a) Furnish details and specifications of the proposed building or complex of buildings. The Company will use these in the design of the electric distribution facilities required to render service.
- (b) Where the Company determines that transformers are to be located inside the building, the Applicant shall provide:
  - i. The vault or vaults necessary for the transformers and the associated equipment, including the ventilation equipment.
  - ii. The necessary raceways or conduit for the Company's supply cables from the vault or vaults to a suitable point five (5) feet outside the building in accordance with the Company's plans and specifications.
  - iii. Conduits underneath all buildings when required for the Company's supply cables. Such conduits shall extend five (5) feet beyond the edge of the buildings for joining to the Company's facilities.
  - iv. The service entrance conductors and raceways from the Applicant's service equipment to the designated point of delivery within the vault.

(Continued on Next Page)

ISSUED BY: Javier J. Portuondo, Managing Director, Rates & Regulatory Strategy – FL  
EFFECTIVE: ~~July 13, 2017~~