

AN ORDINANCE AMENDING THE FRANKLIN COUNTY COMPREHENSIVE PLAN TO CHANGE THE PERMITTED LAND USE OF A 9.08 ACRE PARCEL IN SECTION 10, TOWNSHIP 7 SOUTH, RANGE 5 WEST LOCATED IN CARRABELLE, FROM AGRICULTURE TO RESIDENTIAL.

**ORDINANCE 2003- 7
FRANKLIN COUNTY, FLORIDA**

WHEREAS, the Board of County Commissioners of Franklin County, Florida has received a recommendation from the Franklin County Planning and Zoning Commission for changing the land use of a certain parcel of private real property, and


WHEREAS, the Board of County Commissioners of Franklin County has conducted a public hearing with due public notice,

NOW, THEREFORE, BE IT ORDAINED BY THE FRANKLIN COUNTY BOARD OF COUNTY COMMISSIONERS that:



The permitted land use of a 9.08 acre parcel in Section 10, Township 7 South, Range 5 West, as shown on the attached map is changed from Agriculture to Residential.

This Ordinance adopted this 4th day of February, 2003, in a regular meeting of the Franklin County Board of County Commissioners after notice was duly given, and pursuant to Chapter 163, Florida Statutes.

THE FRANKLIN COUNTY BOARD
OF COUNTY COMMISSIONERS

BY 
Cheryl Sanders, Chairman

ATTEST:



Kendall Wade, Clerk

