

AN ORDINANCE AMENDING THE FRANKLIN COUNTY COMPREHENSIVE PLAN TO CHANGE THE PERMITTED LAND USE OF A 9.35 ACRE PARCEL IN SECTION 10, TOWNSHIP 7 SOUTH, RANGE 5 WEST LOCATED IN CARRABELLE, FROM AGRICULTURE TO RESIDENTIAL.

**ORDINANCE 2003- 5
FRANKLIN COUNTY, FLORIDA**

WHEREAS, the Board of County Commissioners of Franklin County, Florida has received a recommendation from the Franklin County Planning and Zoning Commission for changing the land use of a certain parcel of private real property, and


WHEREAS, the Board of County Commissioners of Franklin County has conducted a public hearing with due public notice,



NOW, THEREFORE, BE IT ORDAINED BY THE FRANKLIN COUNTY BOARD OF COUNTY COMMISSIONERS that:

The permitted land use of a 9.35 acre parcel in Section 10, Township 7 South, Range 5 West, as shown on the attached map is changed from Agriculture to Residential.

This Ordinance adopted this 4th day of February, 2003, in a regular meeting of the Franklin County Board of County Commissioners after notice was duly given, and pursuant to Chapter 163, Florida Statutes.

THE FRANKLIN COUNTY BOARD
OF COUNTY COMMISSIONERS

BY: 
Cheryl Sanders, Chairman

ATTEST: 

Kendall Wade, Clerk

