

**AN ORDINANCE REZONING APROXIMATELY 10 ACRES IN SECTION 21,
TOWNSHIP 7 SOUTH, RANGE 4 WEST, LOCATED IN CARRABELLE FROM A-2
FORESTRY AGRICULTURE TO R-1A SINGLE FAMILY SUBDIVISION.**

**ORDINANCE 2003- 4
FRANKLIN COUNTY, FLORIDA**

WHEREAS, the Board of County Commissioners of Franklin County, Florida has received a recommendation from the Franklin County Planning and Zoning Commission for rezoning certain private real property, and


WHEREAS, the Board of County Commissioners of Franklin County has conducted a public hearing with due public notice,



NOW, THEREFORE, BE IT ORDAINED BY THE FRANKLIN COUNTY BOARD OF COUNTY COMMISSIONERS that:

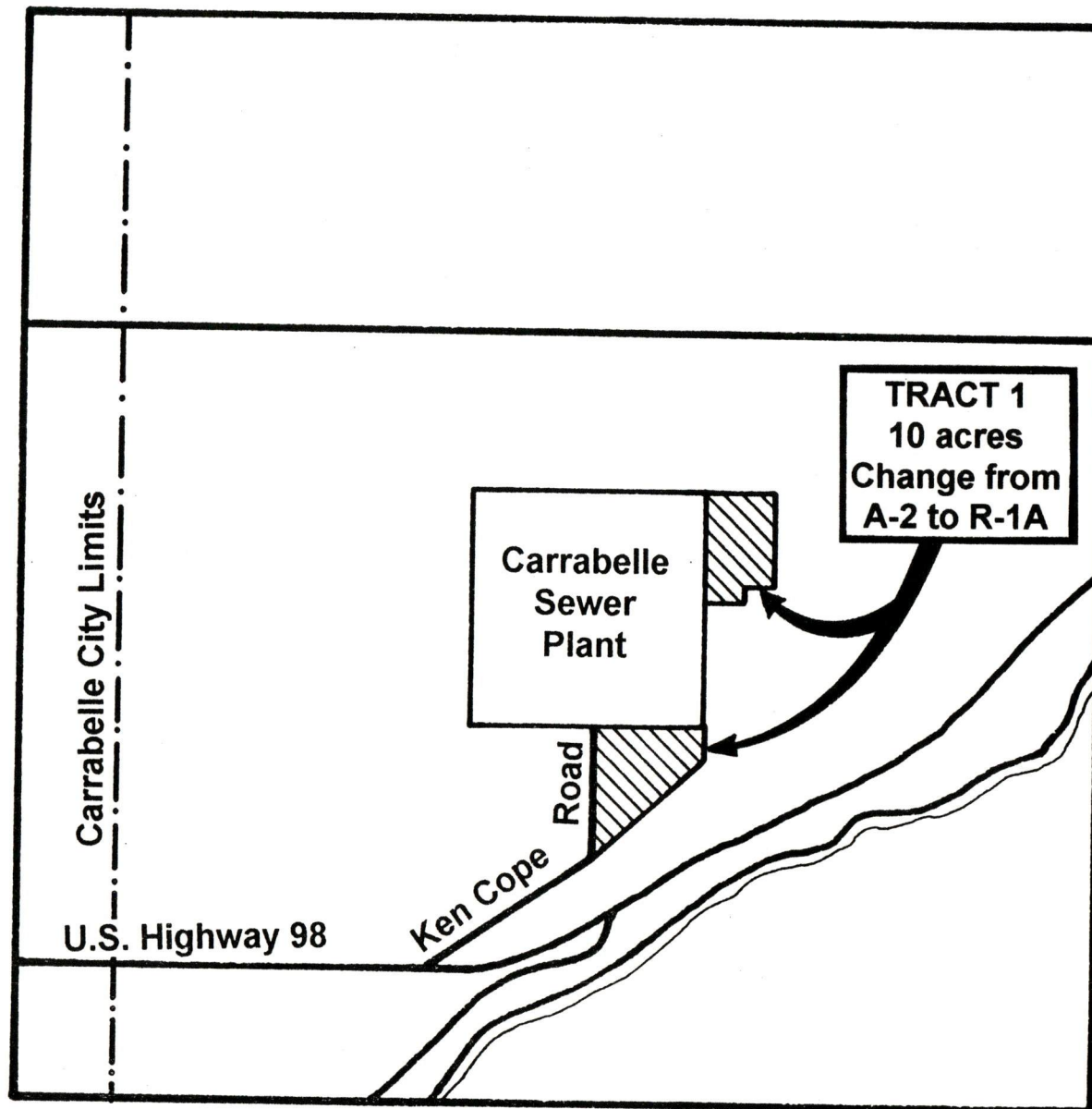
Approximately 10 acres in Section 21, Township 7 South, Range 4 West located in Carrabelle, as shown on the attached map and described in attachment A, is rezoned from A-2 Forestry Agriculture to R-1A Single Family Subdivision.

This Ordinance adopted this 4th day of February, 2003, in a regular meeting of the Franklin County Board of County Commissioners after giving notice of intent to adopt it as a rezoning of less than 5% of the County. This Ordinance shall take effect when notice of receipt of a certified copy of same is returned from the Florida Secretary of State.

THE FRANKLIN COUNTY BOARD
OF COUNTY COMMISSIONERS

BY: 
Cheryl Sanders, Chairman

ATTES  
Kendall Wade, Clerk



ATTACHMENT A

Commence at an old terra cotta monument marking the Southeast corner of the Southwest Quarter of Section 21, T7S, R4W, Franklin County, Florida, and thence run North along the East boundary of the Southwest Quarter of said Section 21 a distance of 232.61 feet; thence run North 52 degrees East 37.61 feet; thence run North 544.70 feet to the Point of Beginning; thence run East 700 feet; thence run South 20 feet; thence run South 52 degrees West 860 feet; thence run North 540 feet to the Point of Beginning.

AND

Commence at an old terra cotta monument marking the Southeast corner of the Southwest Quarter of Section 21, T7S, R4W, Franklin County, Florida, and thence run North along the East boundary of the Southwest Quarter of said Section 21 a distance of 232.61 feet; thence run North 52 degrees East 37.61 feet; thence run North 544.70 feet; thence run East 649.30 feet; thence run North 1261.14 feet; thence run North 20 feet; thence run East 330 feet; thence run South 500 feet; thence run West 140 feet; thence South 75 feet; thence West 200 feet; thence North 560 feet to the Point of Beginning.

Consisting of less than 10 acres...