

**AN ORDINANCE AMENDING THE FRANKLIN COUNTY COMPREHENSIVE PLAN TO CHANGE THE PERMITTED LAND USE OF A LOT 6, BLOCK 6, ACCORDING TO A MAP (1958) OF AN ADDITION TO EASTPOINT, FRANKLIN COUNTY, FLORIDA FROM RESIDENTIAL TO COMMERCIAL.**

**ORDINANCE 2004- 49  
FRANKLIN COUNTY, FLORIDA**

WHEREAS, THE Board of County Commissioners of Franklin County, Florida has received a recommendation from the Franklin County Planning and Zoning Commission for changing the land use of a certain parcel of private real property, and

WHEREAS, the Board of County Commissioners of Franklin County has conducted a public hearing with due public notice,


NOW, THEREFORE, BE IT ORDAINED BY THE FRANKLIN COUNTY BOARD OF COUNTY COMMISSIONERS that:

The permitted land use of Lot 6, Block 6, according to a map (1958) of an addition to Eastpoint, Franklin County, Florida as shown on the attached map is changed from Residential to Commercial.



Map attached as Exhibit A

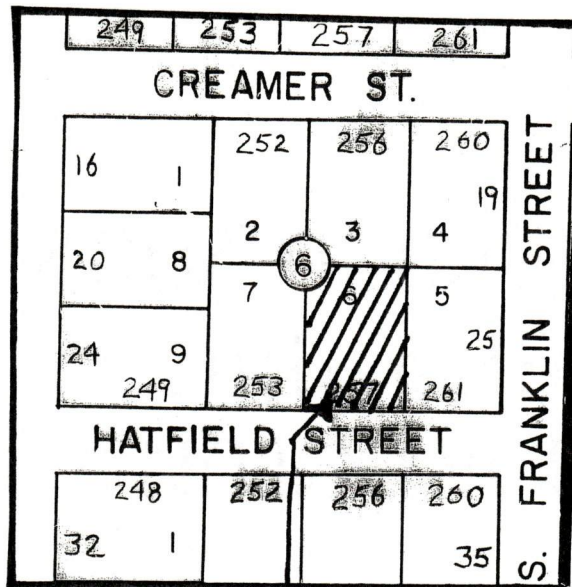
This Ordinance adopted this 19<sup>th</sup> day of October, 2004, in a regular meeting of the Franklin County Board of County Commissioners after notice was duly given, and pursuant to Chapter 163, Florida Statutes.

THE FRANKLIN COUNTY BOARD OF  
COUNTY COMMISSIONERS

BY:   
Cheryl Sanders, Chairman

ATTEST:

  
  
Kendall Wade, Clerk



Lot 6, Block 6, according to a map (1958) of  
 An Addition to Eastpoint, to be changed  
 From Residential to Commercial