

**AN ORDINANCE AMENDING THE FRANKLIN COUNTY COMPREHENSIVE PLAN TO CHANGE THE PERMITTED LAND USE OF A 10 ACRE PARCEL IN SECTION 21, TOWNSHIP 7 SOUTH, RANGE 4 WEST LOCATED IN CARRABELLE, FROM AGRICULTURE TO RESIDENTIAL.**

**ORDINANCE 2003- 3  
FRANKLIN COUNTY, FLORIDA**

WHEREAS, the Board of County Commissioners of Franklin County, Florida has received a recommendation from the Franklin County Planning and Zoning Commission for changing the land use of a certain parcel of private real property, and


WHEREAS, the Board of County Commissioners of Franklin County has conducted a public hearing with due public notice,


NOW, THEREFORE, BE IT ORDAINED BY THE FRANKLIN COUNTY BOARD OF COUNTY COMMISSIONERS that:


The permitted land use of a 10 acre parcel in Section 21, Township 7 South, Range 4 West, as shown on the attached map and described in attachment A, is changed from Agriculture to Residential.

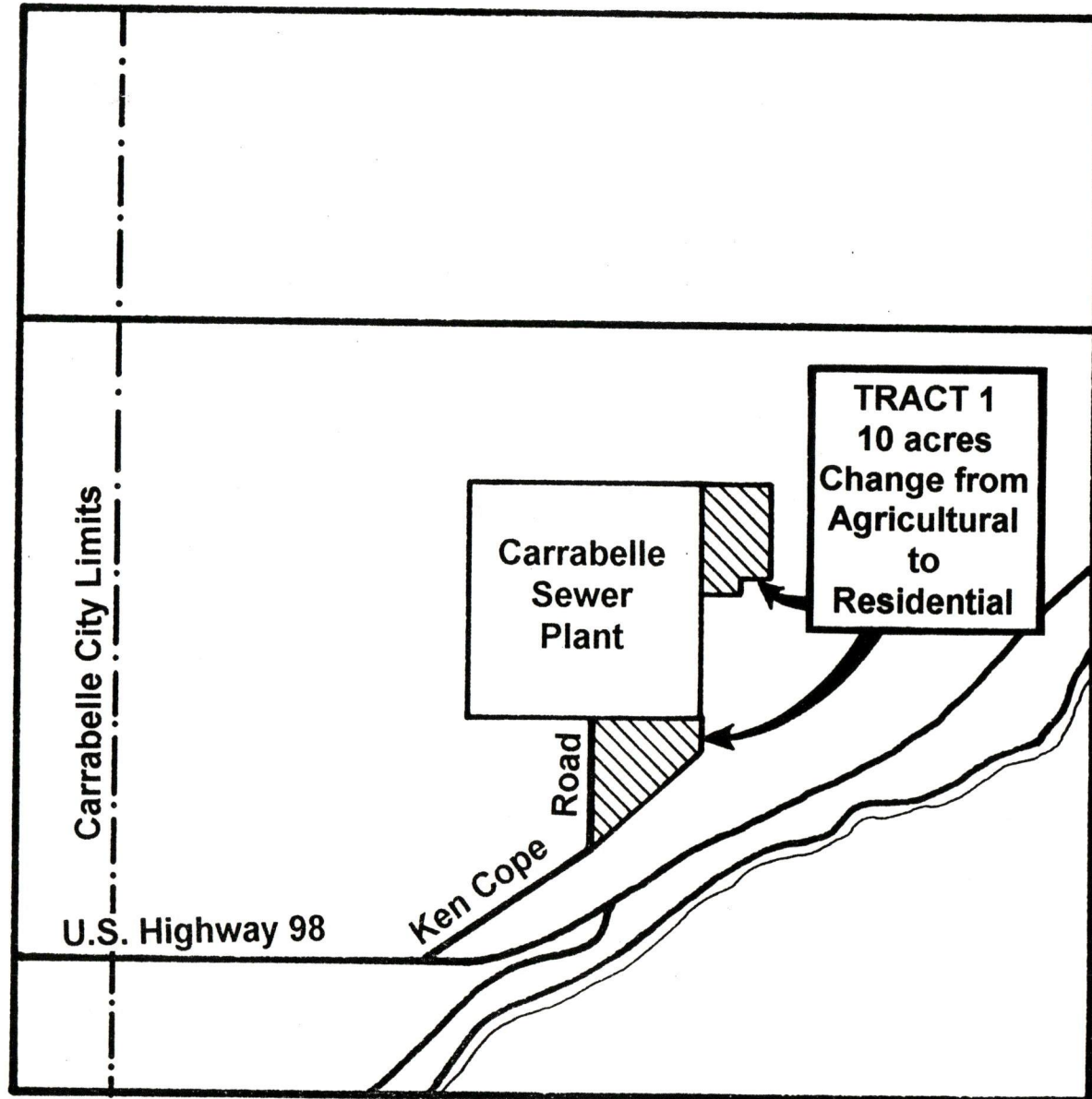
This Ordinance adopted this 4<sup>th</sup> day of February, 2003, in a regular meeting of the Franklin County Board of County Commissioners after notice was duly given, and pursuant to Chapter 163, Florida Statutes.

THE FRANKLIN COUNTY BOARD  
OF COUNTY COMMISSIONERS

BY   
Cheryl Sanders, Chairman

ATTEST:   
Kendall Wade, Clerk





ATTACHMENT A

Commence at an old terra cotta monument marking the Southeast corner of the Southwest Quarter of Section 21, T7S, R4W, Franklin County, Florida, and thence run North along the East boundary of the Southwest Quarter of said Section 21 a distance of 232.61 feet; thence run North 52 degrees East 37.61 feet; thence run North 544.70 feet to the Point of Beginning; thence run East 700 feet; thence run South 20 feet; thence run South 52 degrees West 860 feet; thence run North 540 feet to the Point of Beginning.

AND

Commence at an old terra cotta monument marking the Southeast corner of the Southwest Quarter of Section 21, T7S, R4W, Franklin County, Florida, and thence run North along the East boundary of the Southwest Quarter of said Section 21 a distance of 232.61 feet; thence run North 52 degrees East 37.61 feet; thence run North 544.70 feet; thence run East 649.30 feet; thence run North 1261.14 feet; thence run North 20 feet; thence run East 330 feet; thence run South 500 feet; thence run West 140 feet; thence South 75 feet; thence West 200 feet; thence North 560 feet to the Point of Beginning.

Consisting of less than 10 acres...